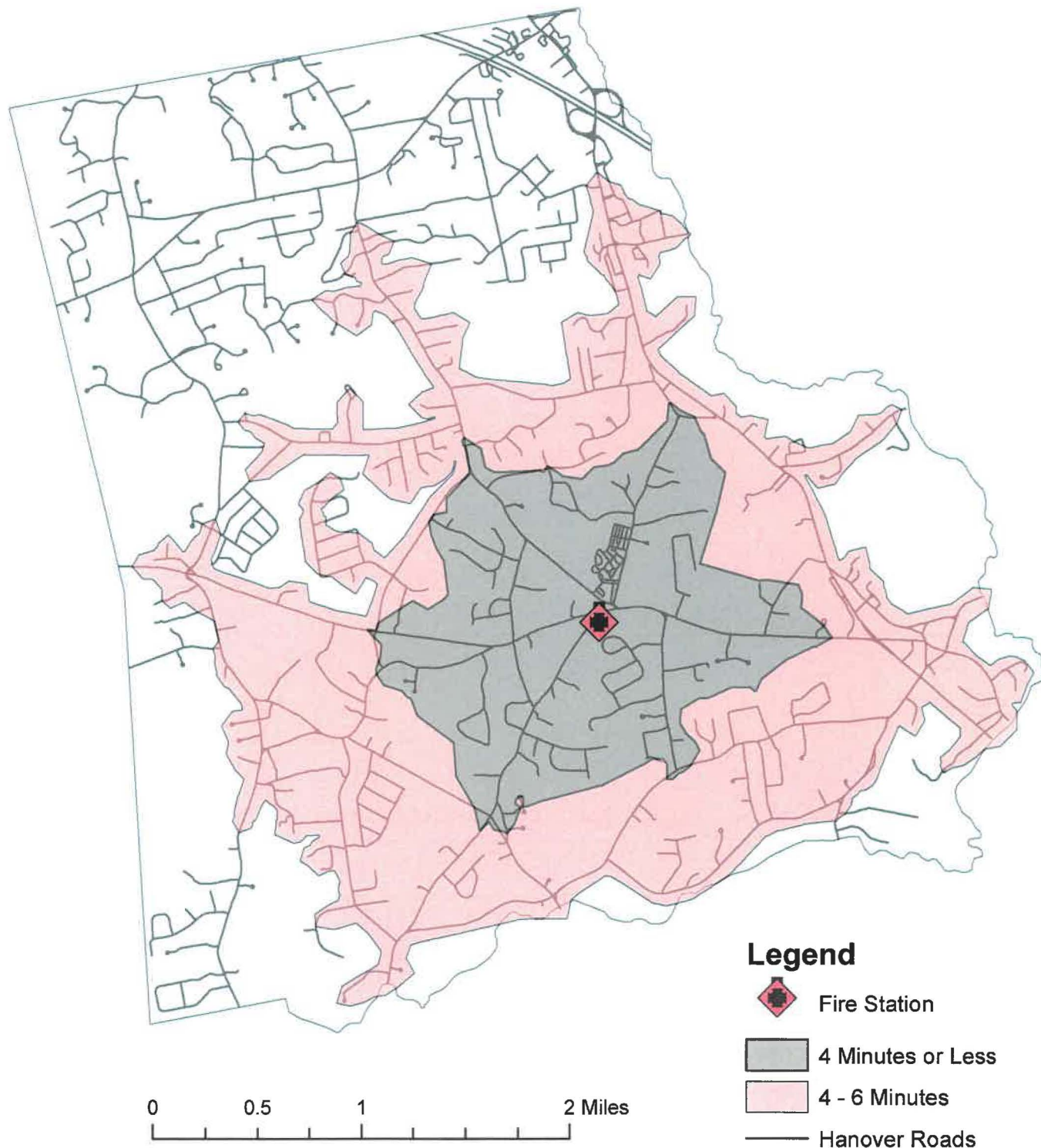


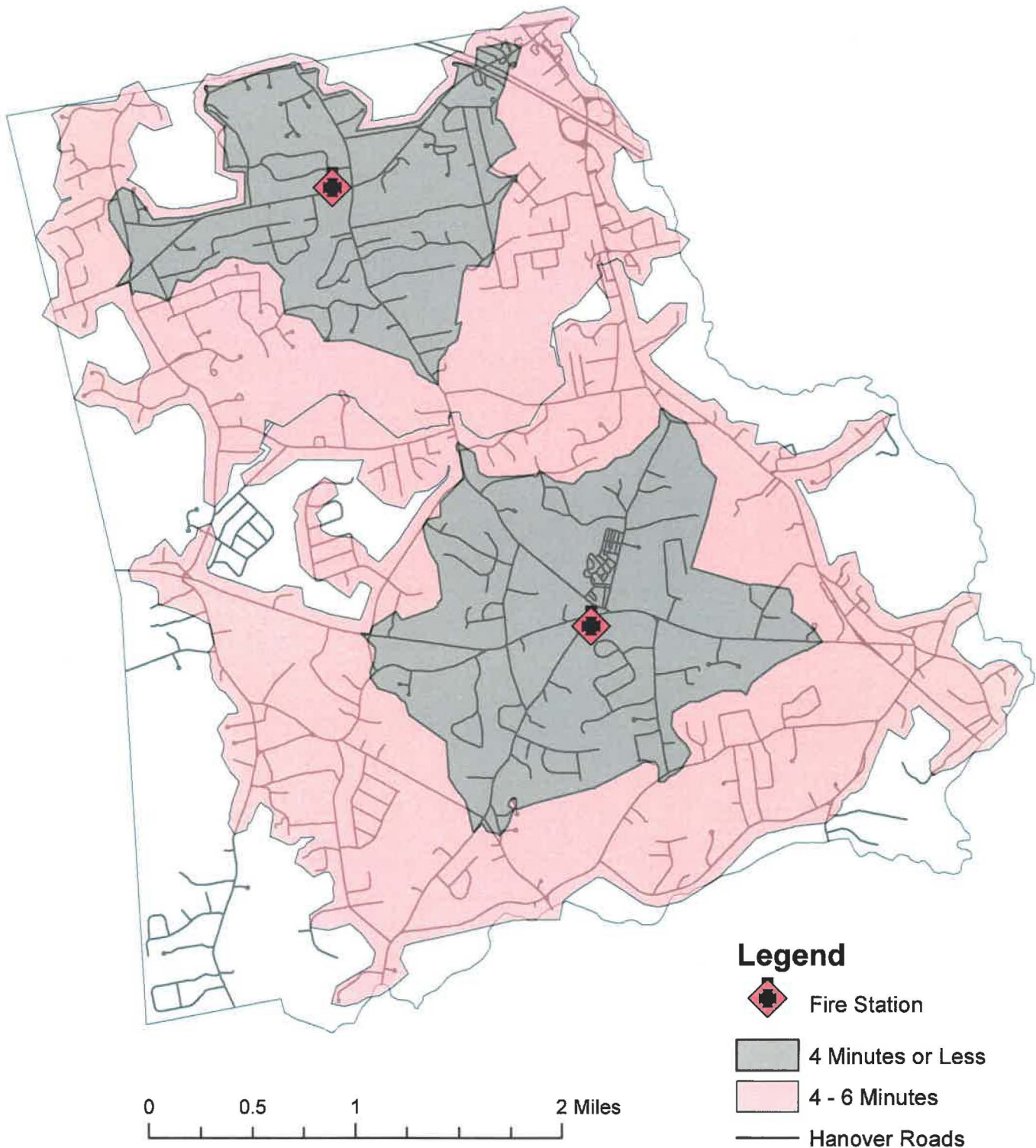
Hanover Fire Department Response Time: Fire Headquarters



HANOVER GIS
TOWN OF HANOVER
PLANNING DEPARTMENT

The information depicted in this map is for planning purposes only. It is not adequate for legal boundary definition, regulatory interpretation or parcel level analysis. This map was created using the Town of Hanover ArcGIS10. Photogrammetric landbase data and GIS coverages provided by Environmental Partners Group and MassGIS.

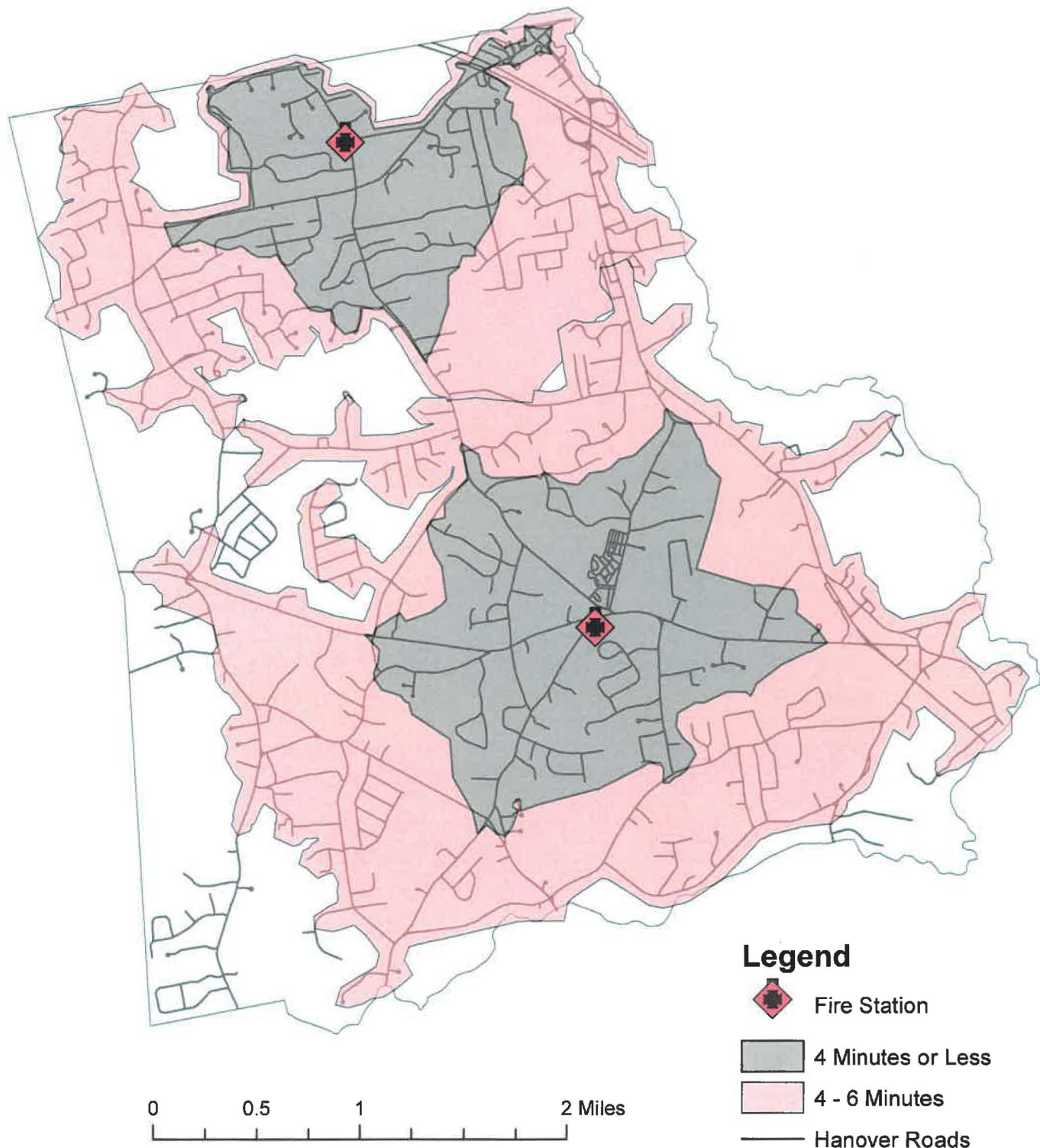
Hanover Fire Department Response Time: Fire Headquarters & Webster Street Parcel



HANOVER GIS
TOWN OF HANOVER
PLANNING DEPARTMENT

The information depicted in this map is for planning purposes only. It is not adequate for legal boundary definition, regulatory interpretation or parcel level analysis. This map was created using the Town of Hanover ArcGIS10. Photogrammetric landbase data and GIS coverages provided by Environmental Partners Group and MassGIS.

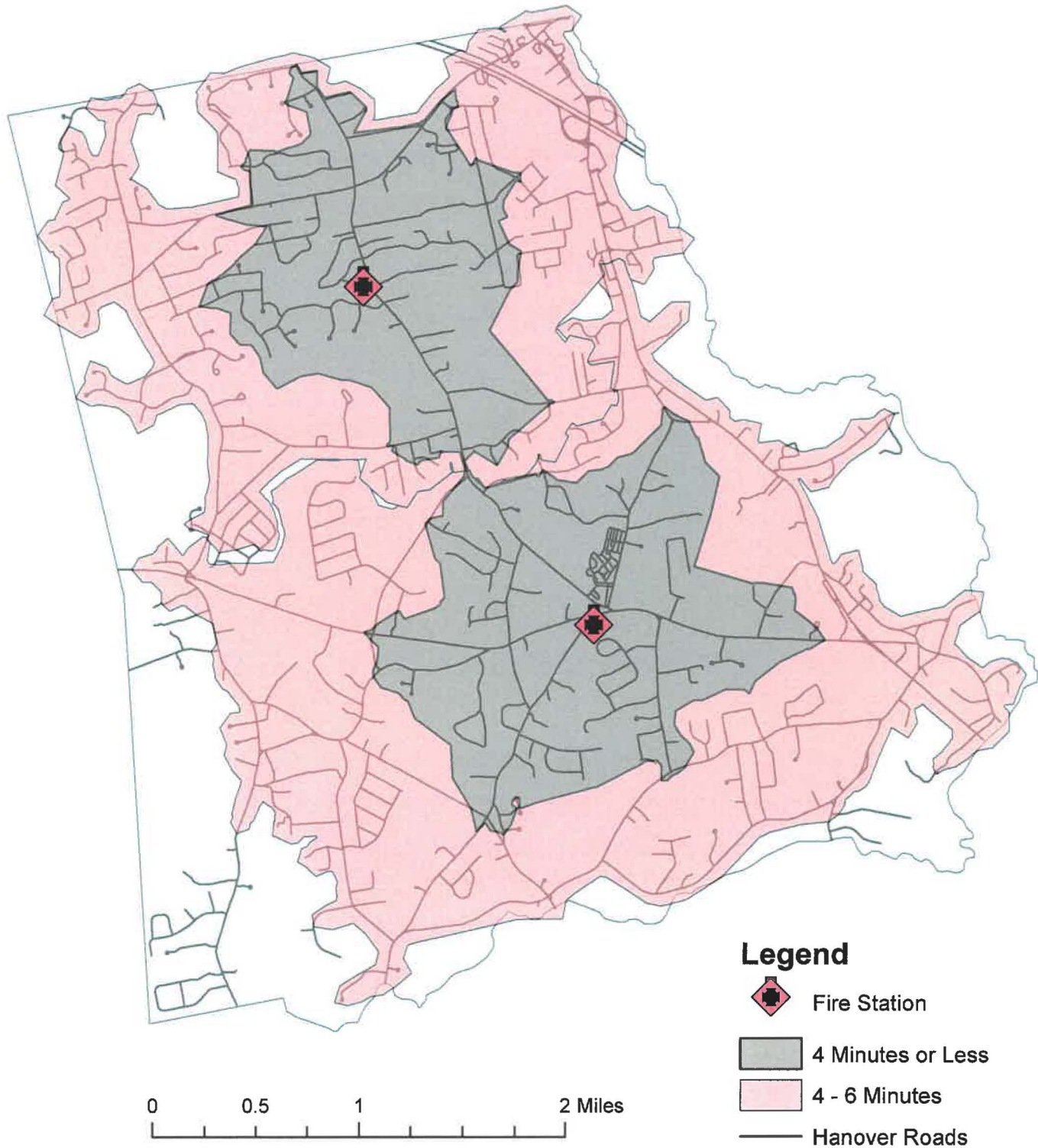
Hanover Fire Department Response Time: Fire Headquarters & North Hanover Fire Station



HANOVER GIS
TOWN OF HANOVER
PLANNING DEPARTMENT

The information depicted in this map is for planning purposes only. It is not adequate for legal boundary definition, regulatory interpretation or parcel level analysis. This map was created using the Town of Hanover ArcGIS10. Photogrammetric landbase data and GIS coverages provided by Environmental Partners Group and MassGIS.

Hanover Fire Department Response Time: Fire Headquarters & Curtis School Site



HANOVER GIS
TOWN OF HANOVER
PLANNING DEPARTMENT

The information depicted in this map is for planning purposes only. It is not adequate for legal boundary definition, regulatory interpretation or parcel level analysis. This map was created using the Town of Hanover ArcGIS10. Photogrammetric landbase data and GIS coverages provided by Environmental Partners Group and MassGIS.