



Town of Hanover, Massachusetts



Greenway Trails

June, 2008




 Hanover Wetlands DEP 2007
 Publicly Accessible Open Space

Greenway Trails*


 Existing
 Proposed

* Please see reverse for trail descriptions

 Hanover GIS
 Town of Hanover
 Planning Department

NOTES & SOURCES:

The information depicted on this map is for planning purposes only. It is not adequate for legal boundary definition, regulatory interpretation, or parcel-level analysis. This map was created using The Town of Hanover ArcReader 9.2 GIS Viewer. For more information contact Andrew R. Port, Town Planner for the Town of Hanover, at (781) 826-7641. Photogrammetric landbase data and GIS coverages provided by Environmental Partners Group (EPG) in 2004. Initial source data provided by the Assessors Department and Department of Public Works. Additional layers were created by MassGIS and the Town Planner in 2004-2007.

0 0.25 0.5
 Miles