







Legend

- Soil Sampling Location and Sample ID
- Groundwater Sampling Location and Sample ID
-  Groundwater Monitoring Location (DP-MW1)
-  Soil Removal Boundary for MUA Groundwater Alternative MUGW-3 with Removal Depth
-  Soil Sampling Subarea Boundary
-  Marsh Upland Area
-  Other Risk Characterization Areas
-  Elevation Contour

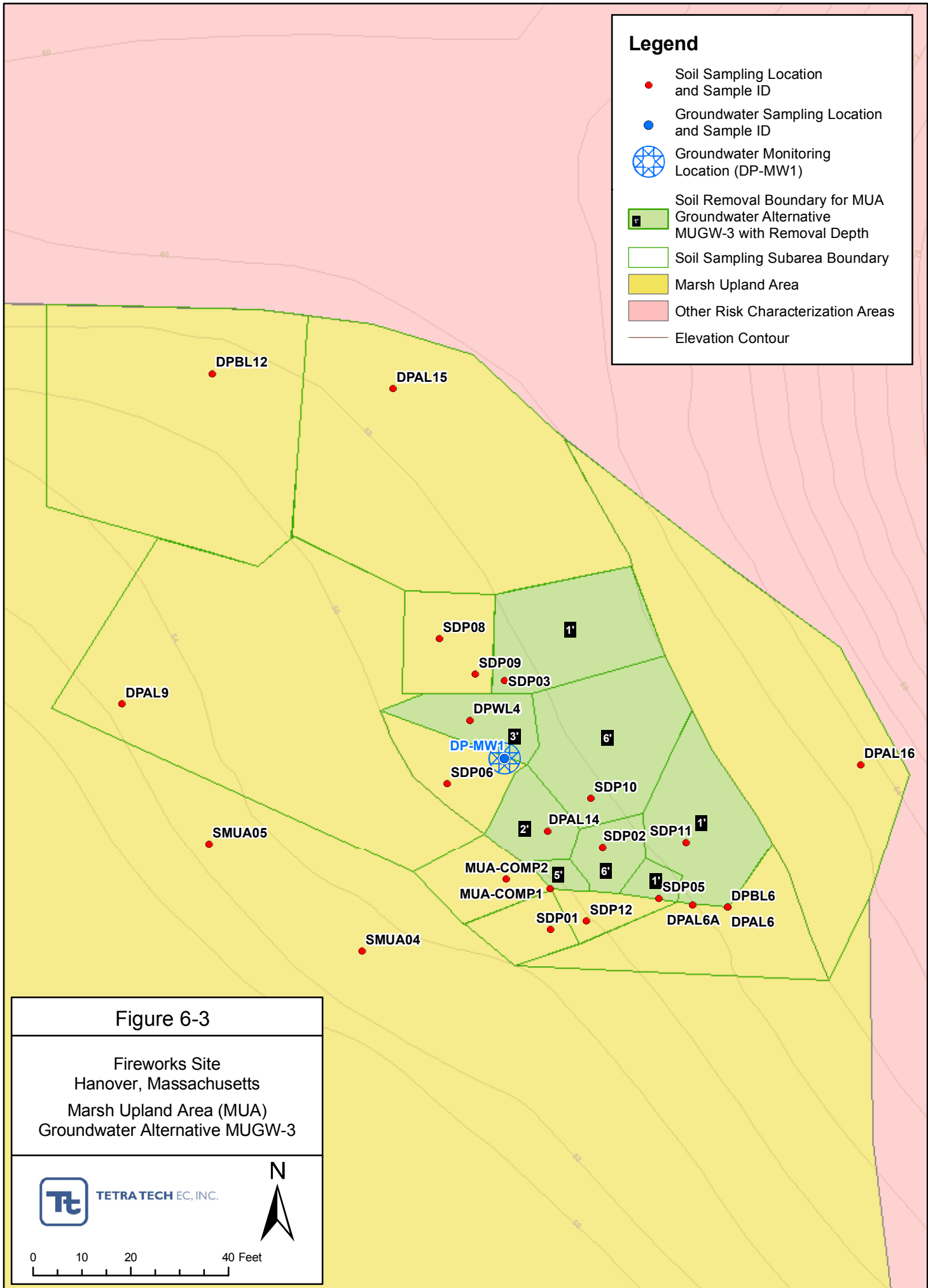


Figure 6-3

Fireworks Site
 Hanover, Massachusetts
 Marsh Upland Area (MUA)
 Groundwater Alternative MUGW-3



0 10 20 40 Feet