







Legend

-  Sediment Removal Boundary for MUA Sediment Alternative 4 with Removal Depth
-  Marsh Upland Area Sediment Management Unit Boundary
-  Marsh Upland Sediment Area
-  Other Risk Areas
-  Elevation Contour
-  Water

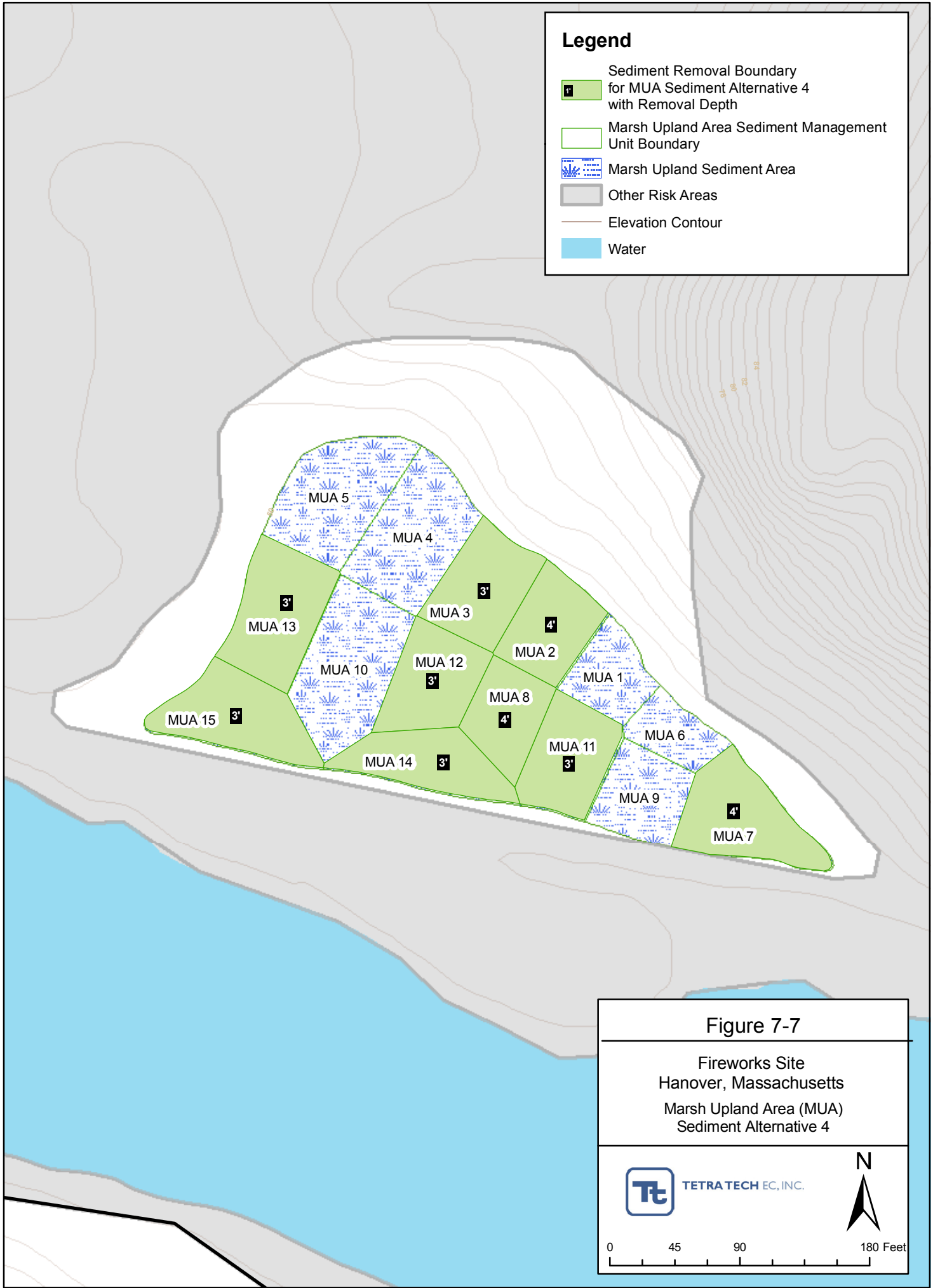


Figure 7-7

Fireworks Site
 Hanover, Massachusetts
 Marsh Upland Area (MUA)
 Sediment Alternative 4

