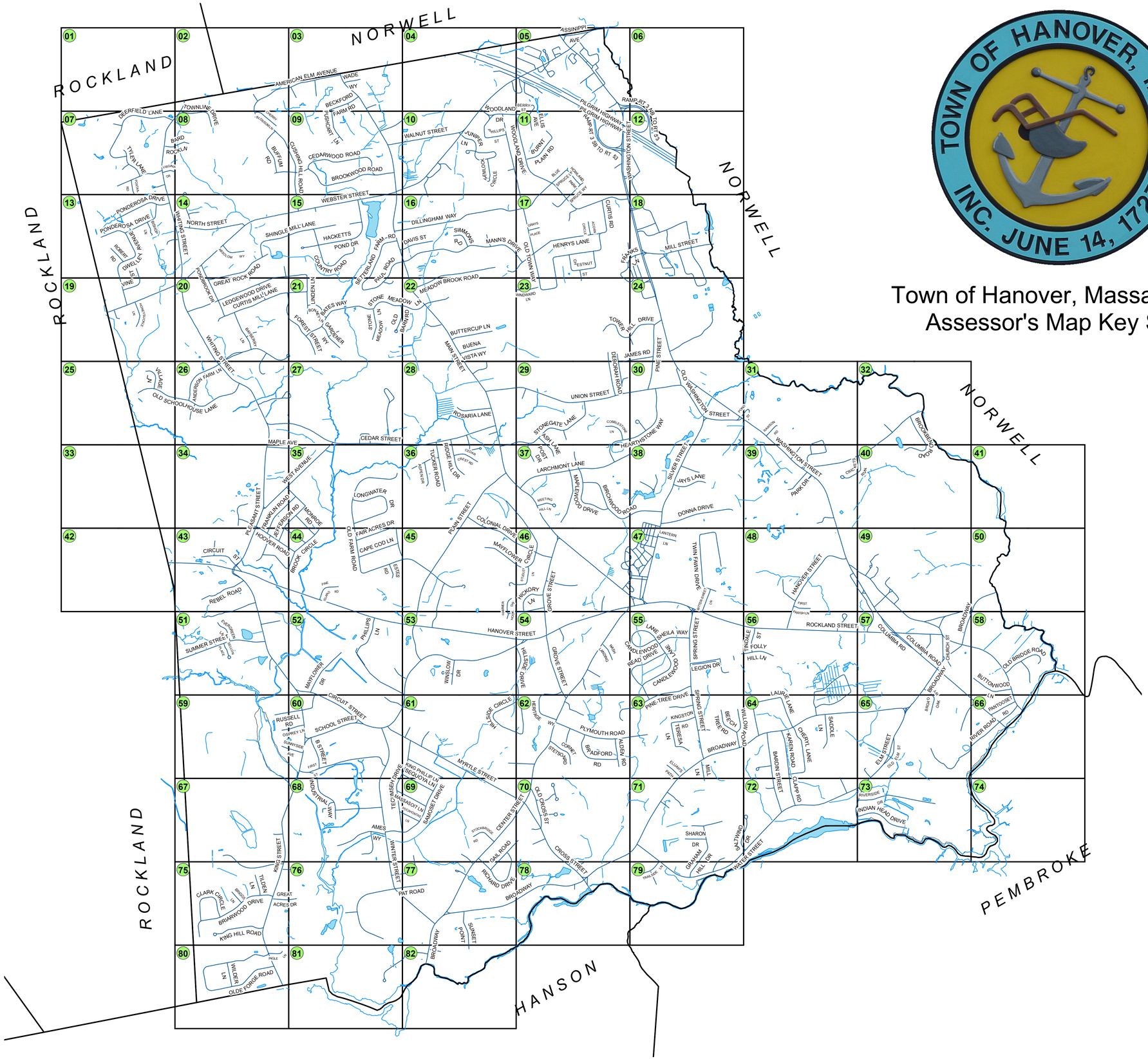

TOWN OF HANOVER, MASS
INC. JUNE 14, 1727

Town of Hanover, Massachusetts
Assessor's Map Key Sheet

POLARIS Consultants LLC

MAP
1

ROCKLAND

02

07

08

07-95

07-97

07-98

07-55

02-6

02-1

#138

150.00'

08-1

Town of Hanover - Assessors Maps

0 50 100 200 300 400 Feet

Note:
These maps are not intended for use in conveyancing or for engineering design purposes. The Town of Hanover and its representatives shall not be held liable for any reuse of this information.

MAP
1

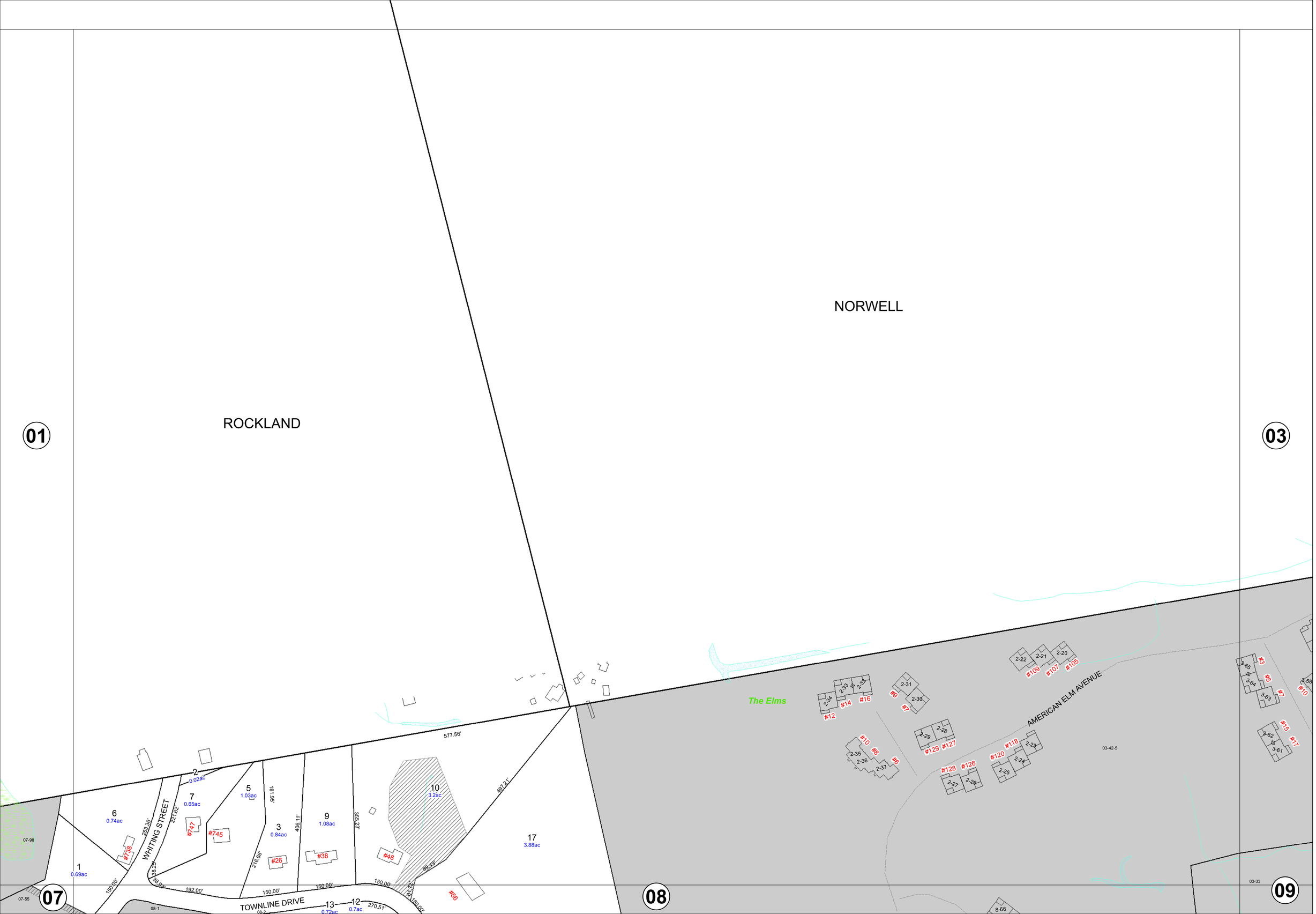

MAP 2

Town of Hanover - Assessors Maps

Feet
0 50 100 200 300 400

Note:
These maps are not intended for use in conveyancing or for engineering design purposes. The Town of Hanover and its representatives shall not be held liable for any reuse of this information.

MAP 2

MAP 3

Town of Hanover - Assessors Maps

Note:
These maps are not intended for use in conveyancing or for engineering design purposes. The Town of Hanover and its representatives shall not be held liable for any reuse of this information.

MAP 3

MAP 4

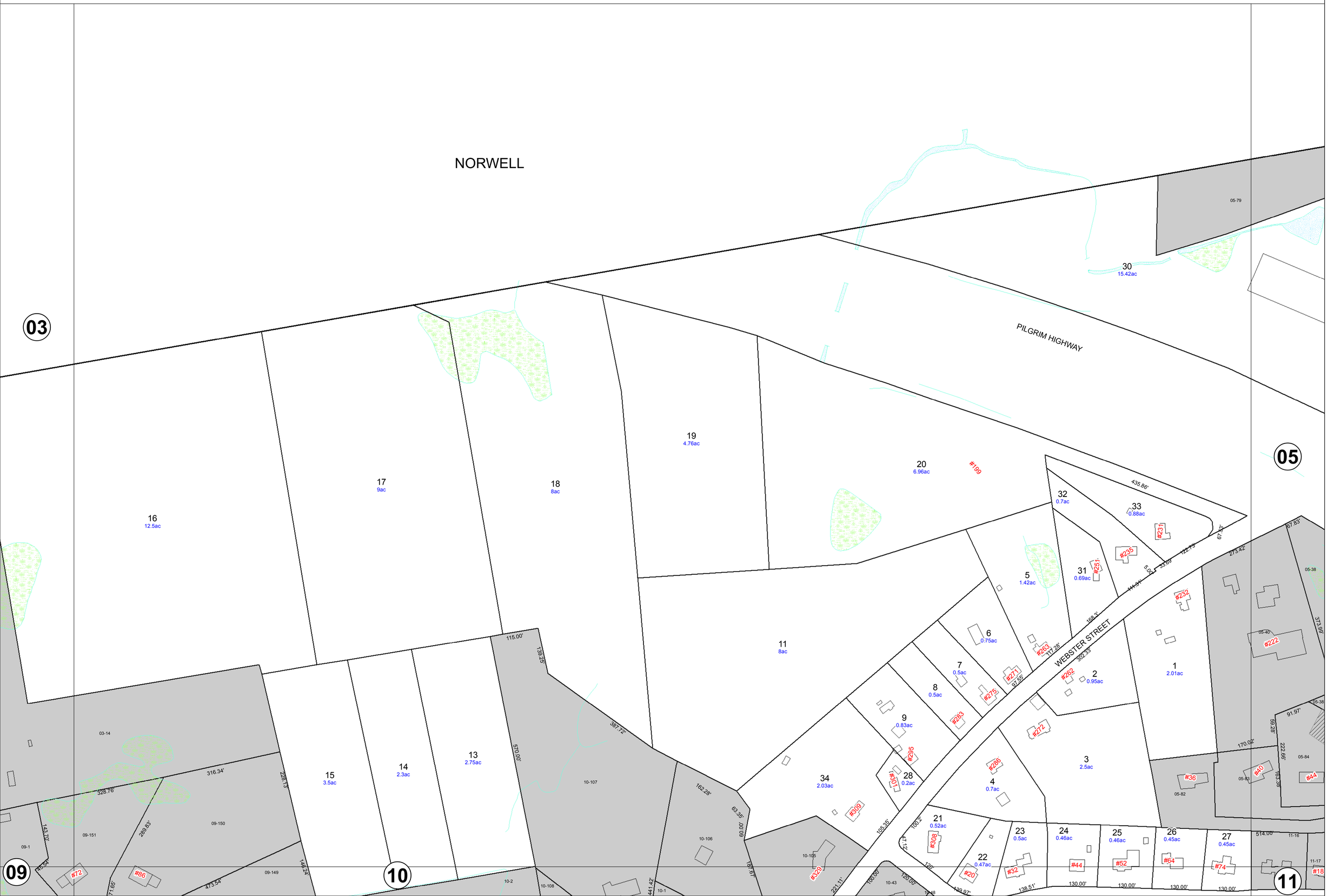

Town of Hanover - Assessors Maps

0 50 100 200 300 400 Feet

Note:
These maps are not intended for use in conveyancing or for engineering design purposes. The Town of Hanover and its representatives shall not be held liable for any reuse of this information.

MAP 4

Note:
These maps are not intended for use in conveyancing or for engineering design purposes. The Town of Hanover and its representatives shall not be held liable for any reuse of this information.

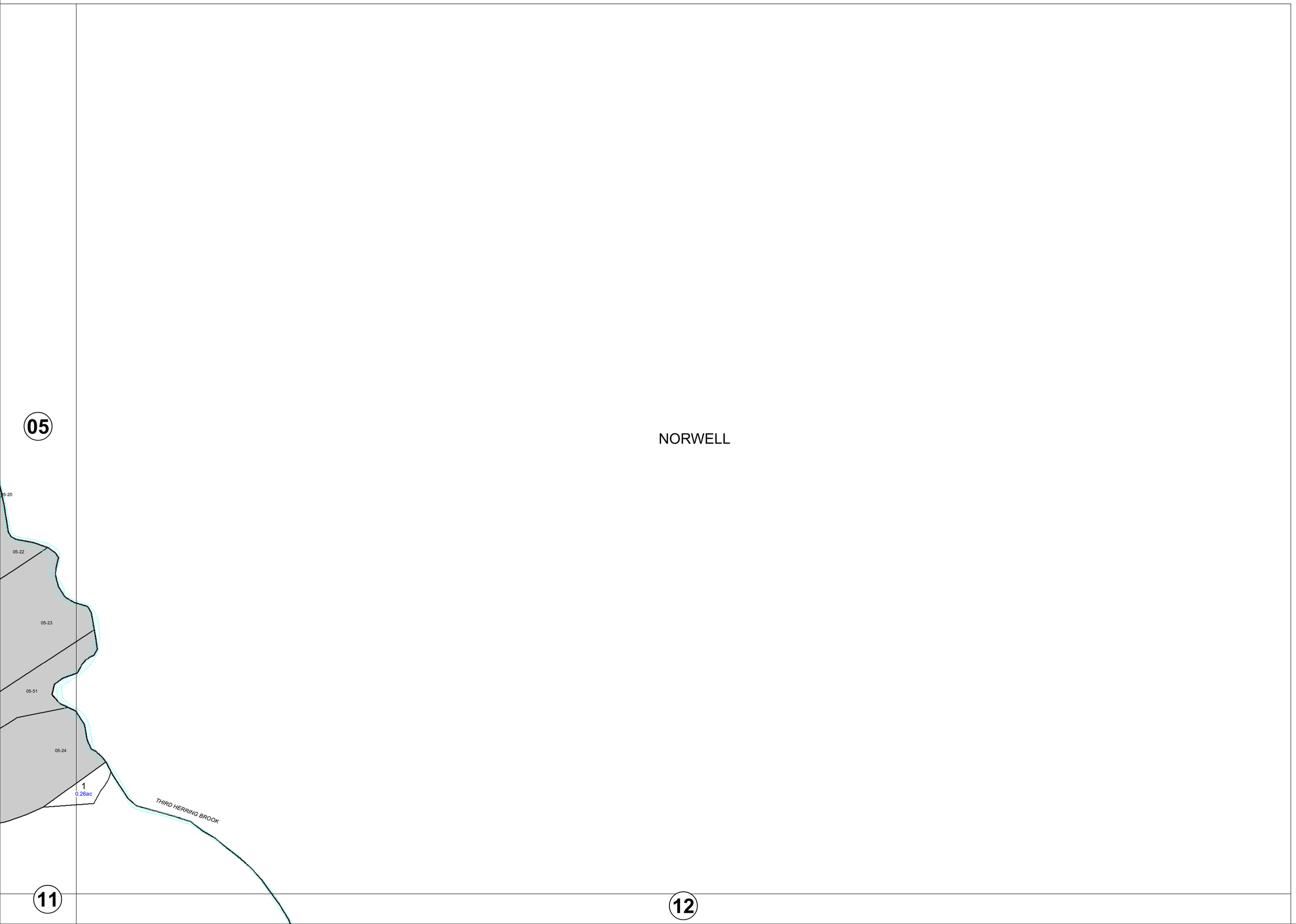

MAP
6

Town of Hanover - Assessors Maps

0 50 100 200 300 400 Feet

Note:
These maps are not intended for use in conveyancing or for engineering design purposes. The Town of Hanover and its representatives shall not be held liable for any reuse of this information.

MAP
6

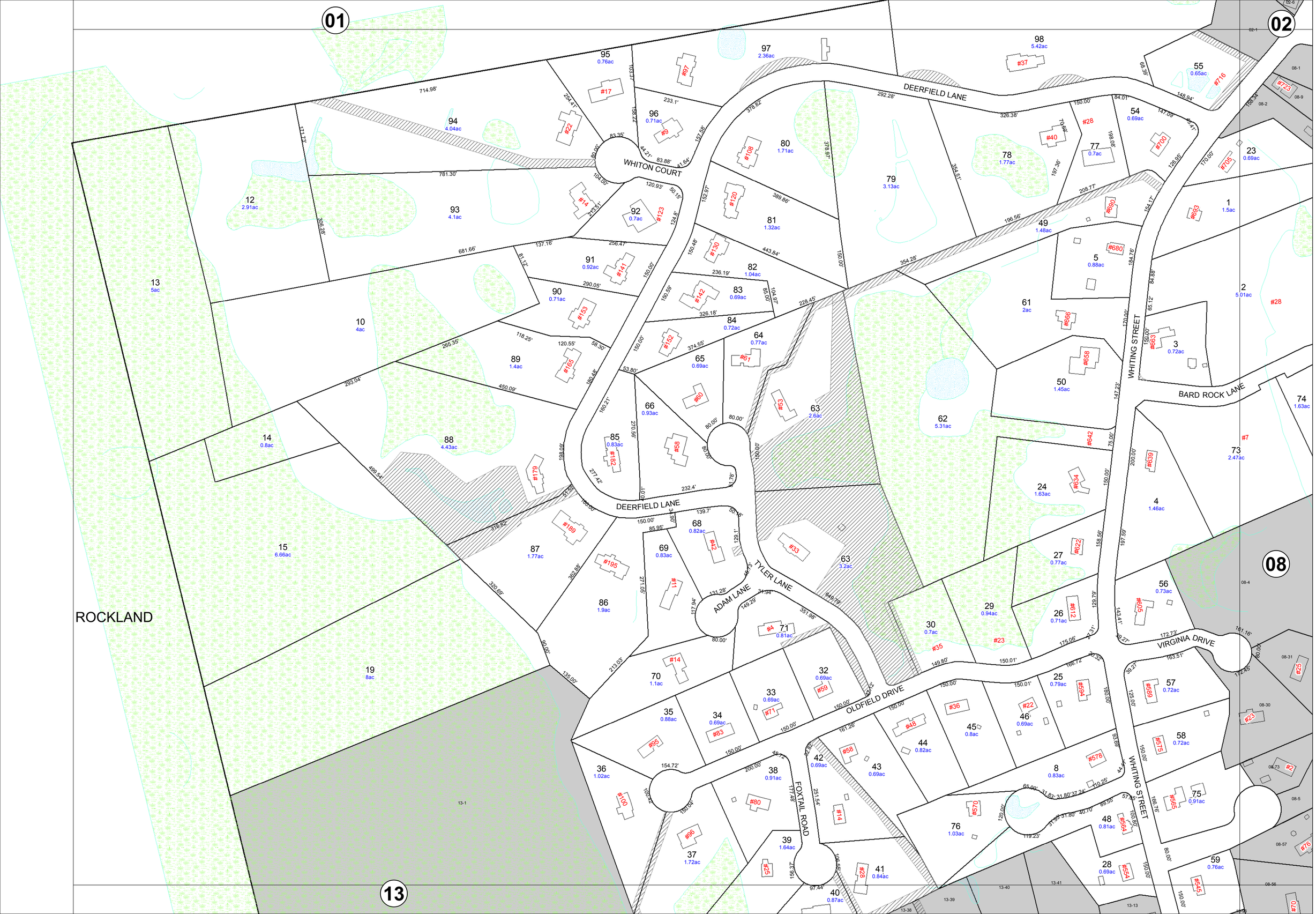
MAP 7
Town of Hanover - Assessors Maps
Feet
0 50 100 200 300 400
TOWN OF HANOVER, MASS. INC. JUNE 14, 1727
Note:
These maps are not intended for use in conveyancing or for engineering design purposes. The Town of Hanover and its representatives shall not be held liable for any reuse of this information.
01
02
08
13
ROCKLAND
DEERFIELD LANE
WHITON COURT
WHITING STREET
BARD ROCK LANE
TYLER LANE
ADAM LANE
OLDFIELD DRIVE
FOXTAIL ROAD
VIRGINIA DRIVE
MAP 7

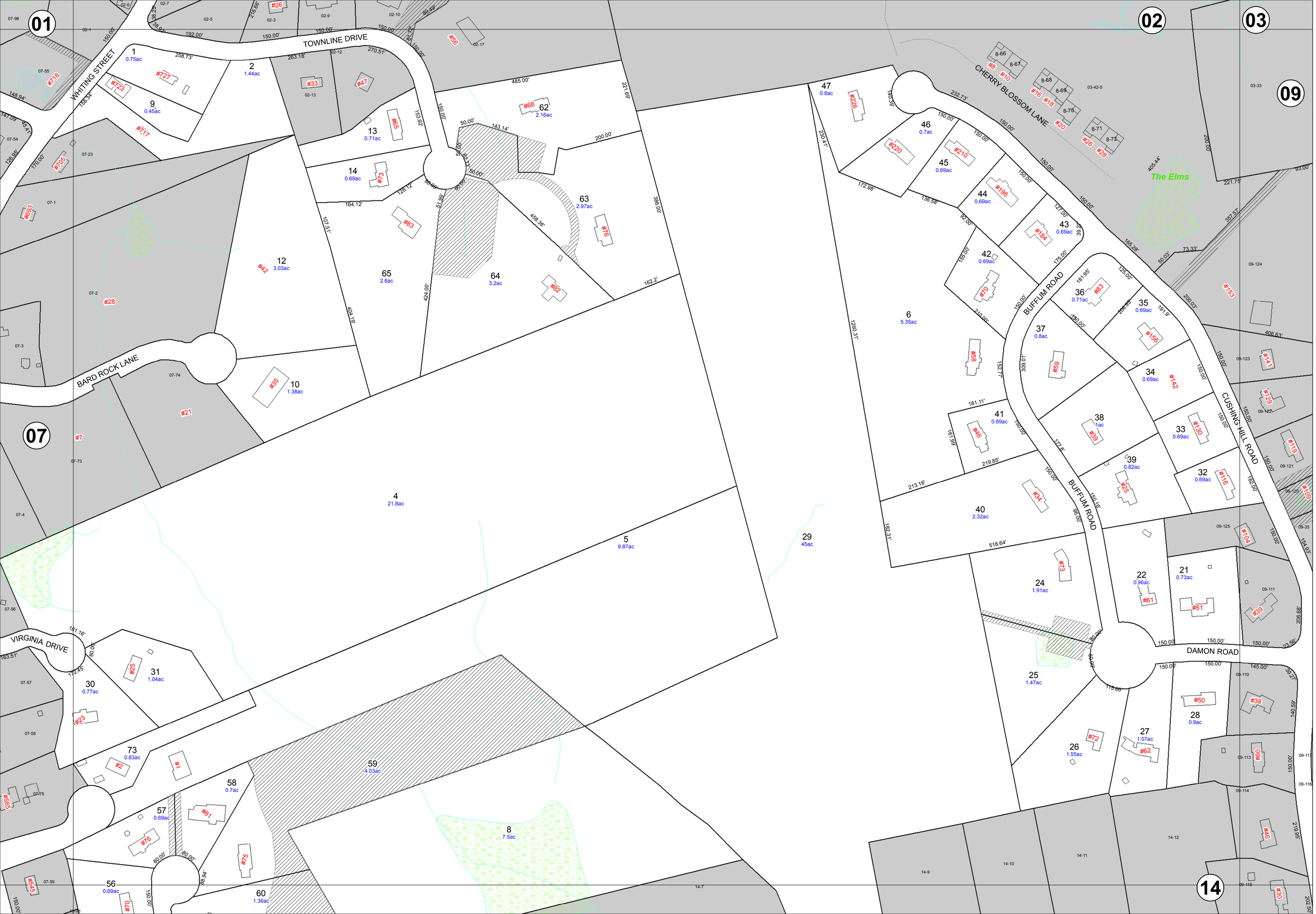
MAP
8
TOWN OF HANOVER, MASS
INC. JUNE 14, 1727
Town of Hanover - Assessors Maps
Feet
0 50 100 200 300 400
Note:
These maps are not intended for use in conveyancing or for engineering design purposes. The town of Hanover and its representatives shall not be held liable for any reuse of this information.
MAP
8
01
02
03
07
09
14
TOWNLINE DRIVE
WHITING STREET
BARD ROCK LANE
VIRGINIA DRIVE
CHERRY BLOSSOM LANE
BUFFUM ROAD
CUSHING HILL ROAD
DAMON ROAD
The Elms
1 0.75ac
2 1.44ac
9 0.45ac
13 0.71ac
14 0.69ac
62 2.16ac
63 2.97ac
12 3.03ac
65 2.6ac
64 3.2ac
10 1.38ac
4 21.8ac
5 9.87ac
29 45ac
6 5.35ac
47 0.8ac
46 0.7ac
45 0.69ac
44 0.69ac
43 0.69ac
42 0.69ac
36 0.71ac
35 0.69ac
37 0.8ac
34 0.69ac
38 1ac
33 0.69ac
41 0.69ac
39 0.82ac
32 0.69ac
40 2.32ac
24 1.91ac
22 0.96ac
21 0.73ac
25 1.47ac
28 0.9ac
27 1.07ac
26 1.55ac
31 1.04ac
30 0.77ac
73 0.83ac
59 4.03ac
58 0.7ac
57 0.69ac
8 7.5ac
56 0.69ac
60 1.36ac

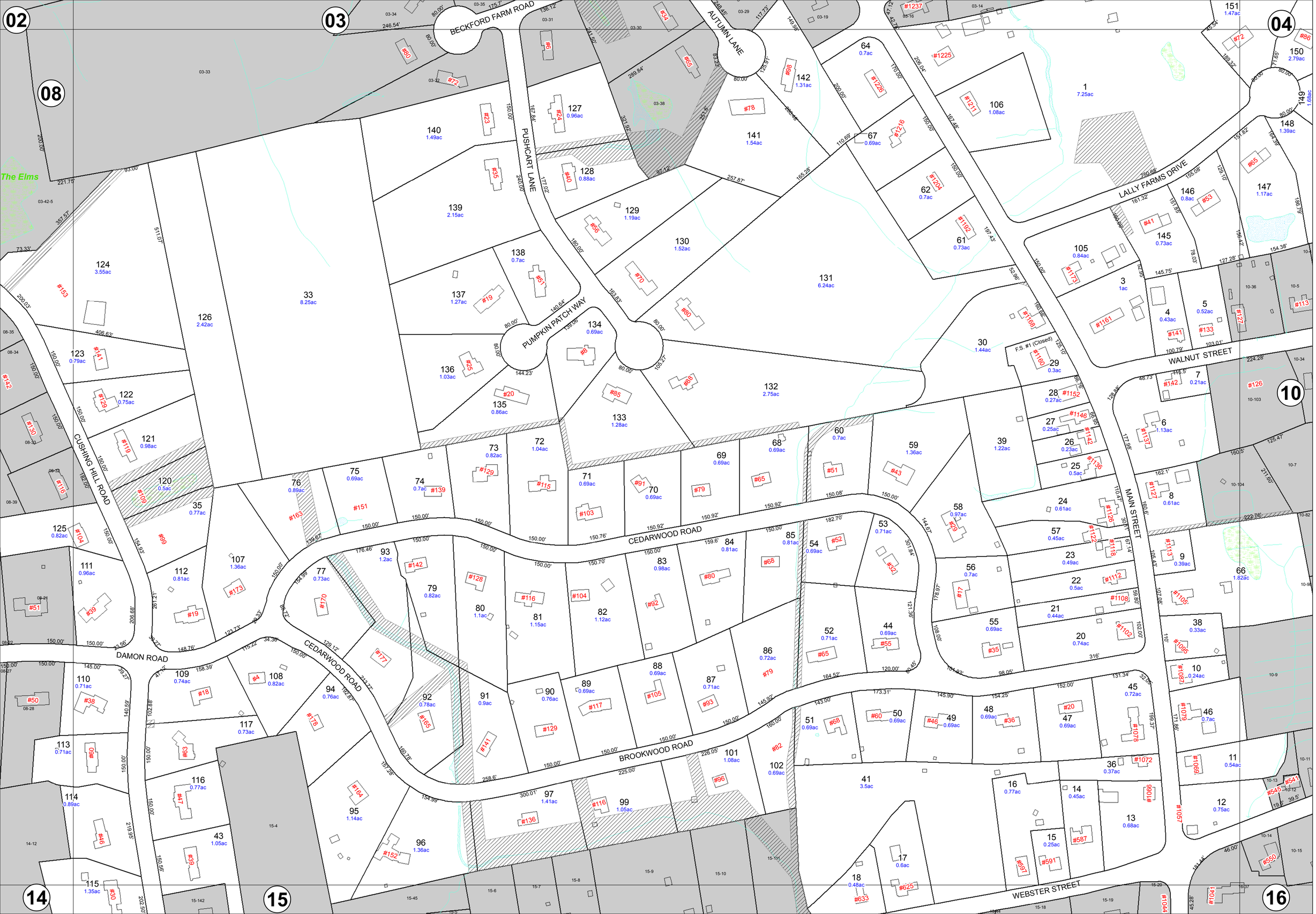

Note:
These maps are not intended for use in conveyancing or for engineering design purposes. The Town of Hanover and its representatives shall not be held liable for any reuse of this information.

MAP 9

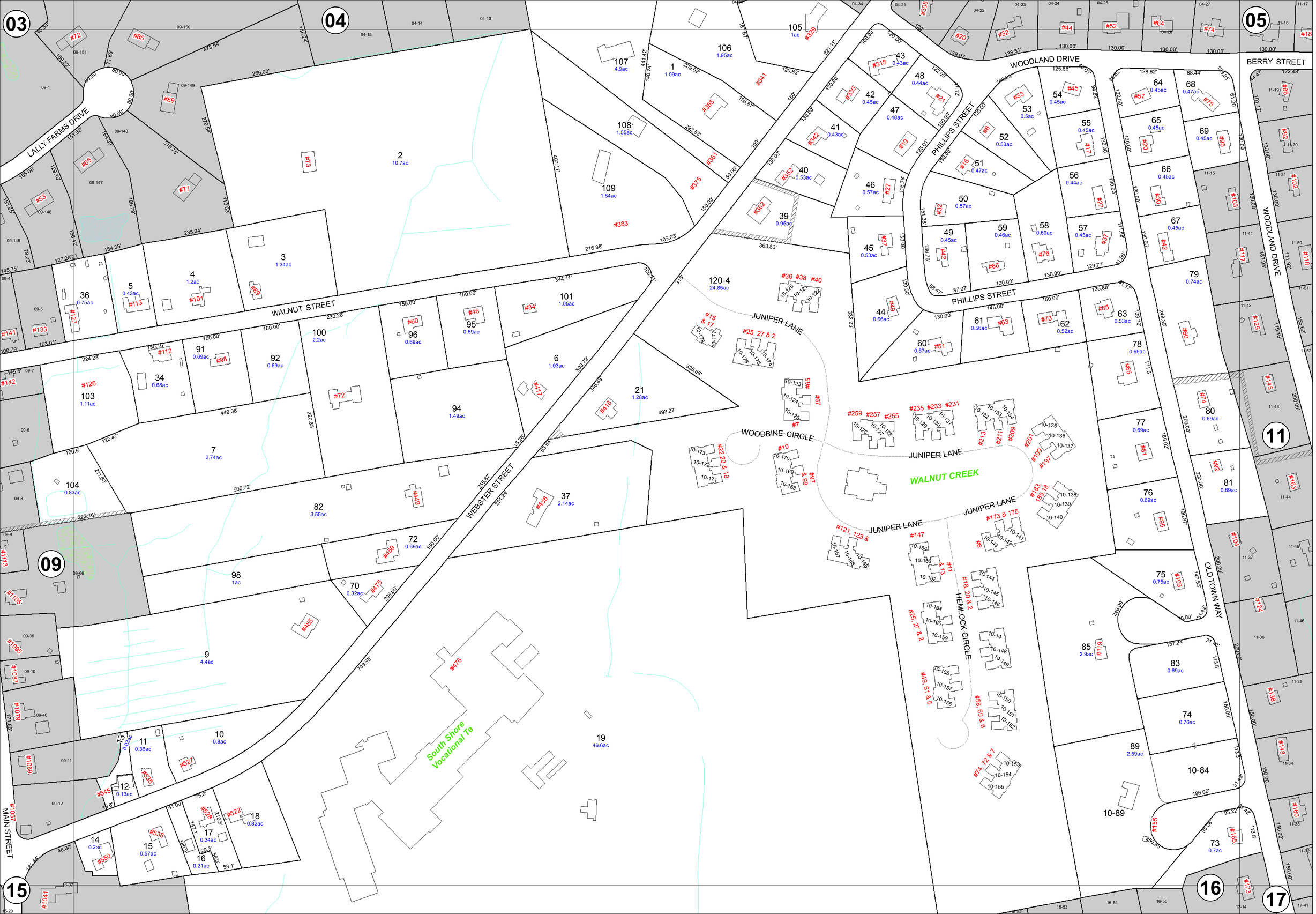

Note:
These maps are not intended for use in conveyancing or for engineering design purposes. The Town of Hanover and its representatives shall not be held liable for any reuse of this information.

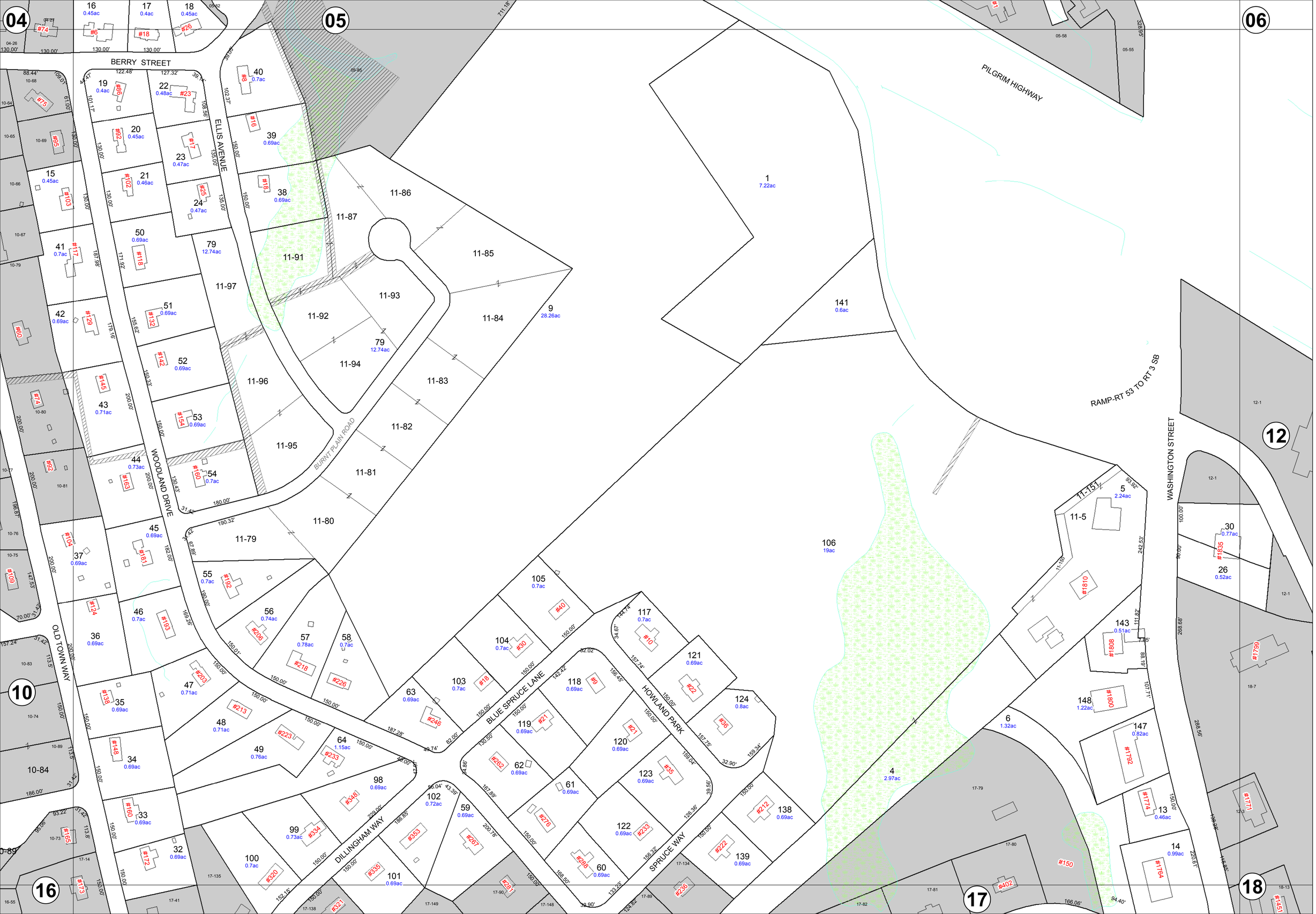

MAP 11

Town of Hanover - Assessors Maps

Feet
0 50 100 200 300 400

Note:
These maps are not intended for use in conveyancing or for engineering design purposes. The Town of Hanover and its representatives shall not be held liable for any reuse of this information.

MAP 11

MAP
12

Town of Hanover - Assessors Maps

0 50 100 200 300 400 Feet

Note:
These maps are not intended for use in conveyancing or for engineering design purposes. The Town of Hanover and its representatives shall not be held liable for any reuse of this information.

MAP
12

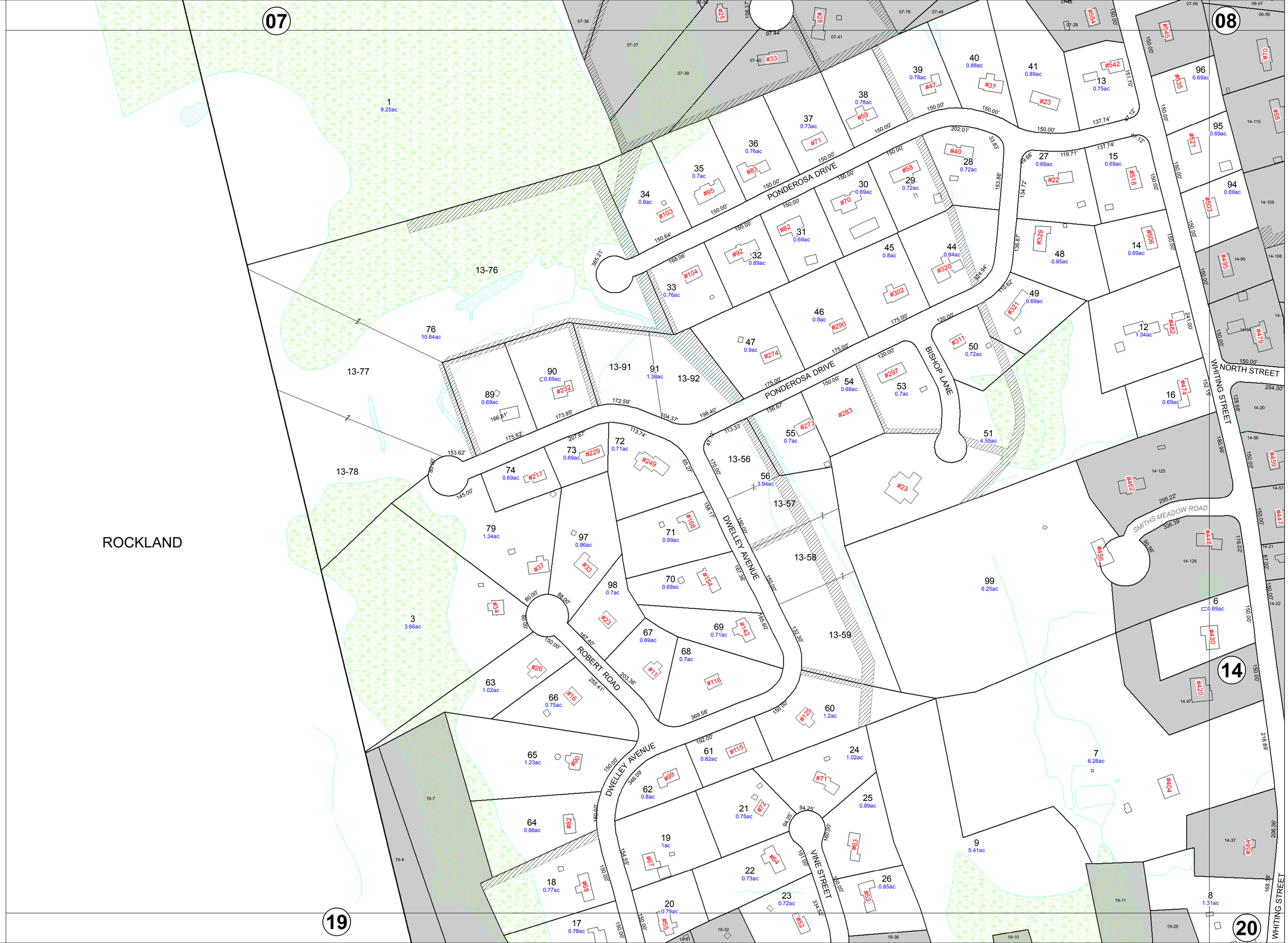
MAP 13
Town of Hanover - Assessors Maps
Feet
0 50 100 200 300 400
Note:
These maps are not intended for use in conveyancing or for engineering design purposes. The Town of Hanover and its representatives shall not be held liable for any reuse of this information.
07
08
14
19
20
ROCKLAND
PONDEROSA DRIVE
BISHOP LANE
NORTH STREET
WHITING STREET
SMITHS MEADOW ROAD
DWELLEY AVENUE
ROBERT ROAD
VINE STREET
1 9.25ac
3 3.66ac
6 0.69ac
7 6.26ac
8 1.31ac
9 5.41ac
12 1.34ac
13 0.75ac
13-76
13-77
13-78
13-91
13-92
13-56
13-57
13-58
13-59
14-110
14-109
14-108
14-95
14-94
14-20
14-56
14-125
14-126
14-21
14-22
14-97
14-37
19-7
19-4
19-11
19-25
19-10
19-36
19-32
19-31
14 0.69ac
15 0.69ac
16 0.69ac
17 0.78ac
18 0.77ac
19 1ac
20 0.79ac
21 0.75ac
22 0.73ac
23 0.72ac
24 1.02ac
25 0.89ac
26 0.85ac
27 0.69ac
28 0.72ac
29 0.72ac
30 0.69ac
31 0.69ac
32 0.69ac
33 0.76ac
34 0.8ac
35 0.7ac
36 0.76ac
37 0.73ac
38 0.78ac
39 0.78ac
40 0.88ac
41 0.89ac
44 0.94ac
45 0.8ac
46 0.8ac
47 0.9ac
48 0.85ac
49 0.69ac
50 0.72ac
51 4.55ac
53 0.7ac
54 0.69ac
55 0.7ac
56 3.94ac
60 1.2ac
61 0.82ac
62 0.8ac
63 1.02ac
64 0.88ac
65 1.23ac
66 0.75ac
67 0.69ac
68 0.7ac
69 0.71ac
70 0.69ac
71 0.69ac
72 0.71ac
73 0.69ac
74 0.69ac
76 10.84ac
79 1.34ac
89 0.69ac
90 0.69ac
91 1.38ac
94 0.69ac
95 0.69ac
96 0.69ac
97 0.96ac
98 0.7ac
99 6.25ac

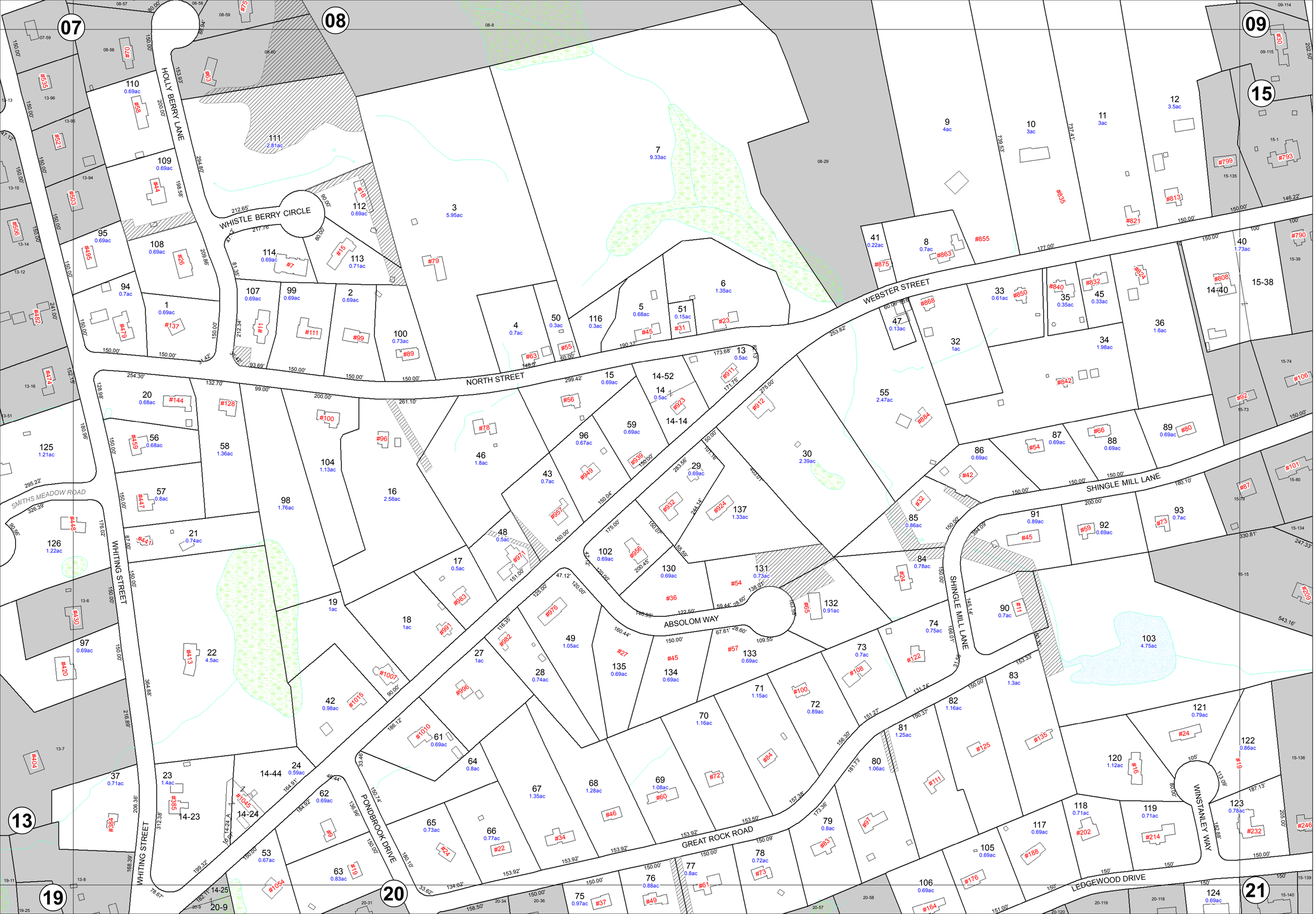
MAP 14
Town of Hanover - Assessors Maps
Feet
0 50 100 200 300 400
HOLLY BERRY LANE
WHISTLE BERRY CIRCLE
NORTH STREET
WEBSTER STREET
SHINGLE MILL LANE
ABSOLOM WAY
WHITING STREET
SMITHS MEADOW ROAD
PONDBROOK DRIVE
GREAT ROCK ROAD
WINSTANLEY WAY
LEDGEWOOD DRIVE
07
08
09
13
15
19
20
21
Note:
These maps are not intended for use in conveyancing or for engineering design purposes. The Town of Hanover and its representatives shall not be held liable for any reuse of this information.
MAP 14

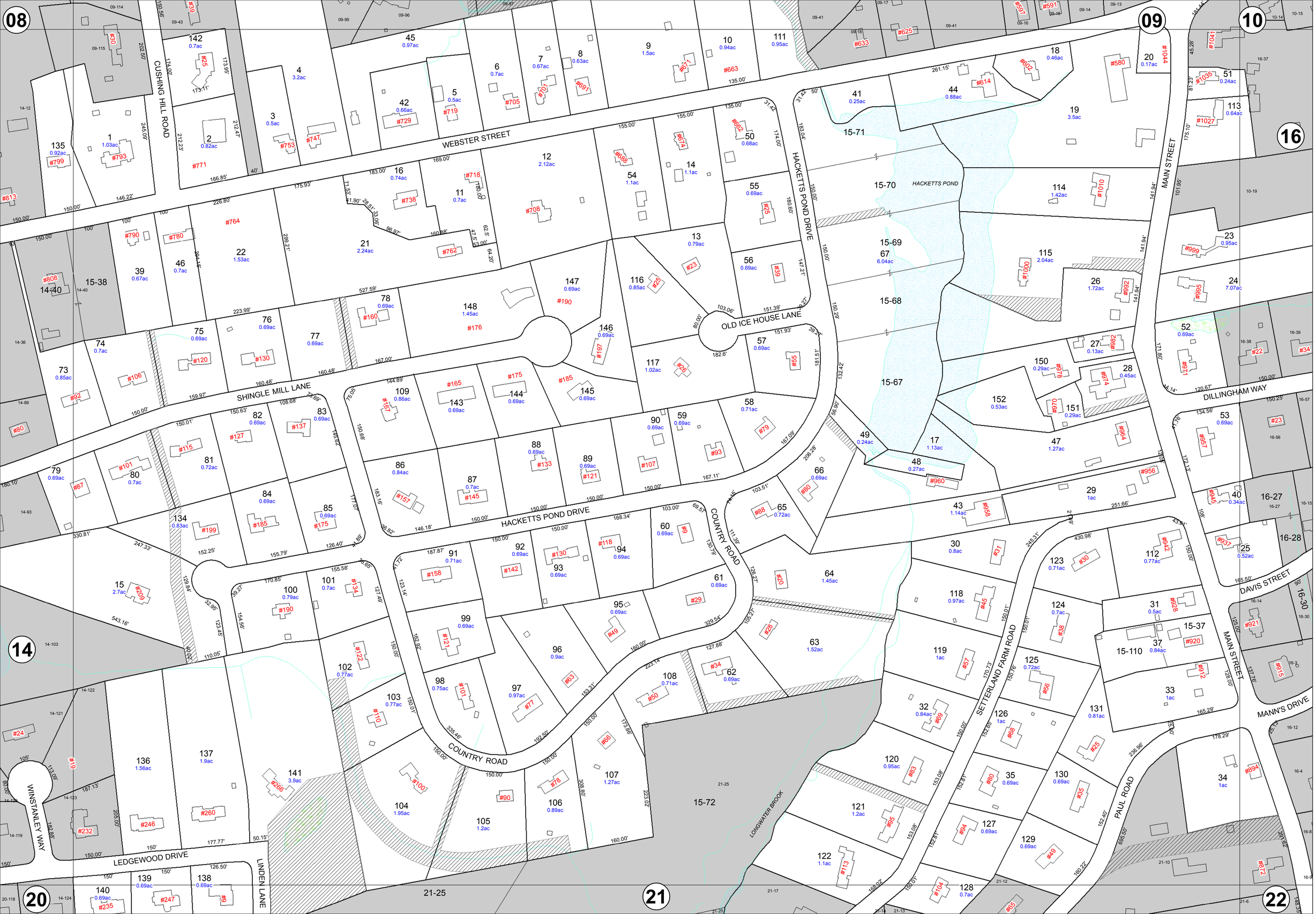

Note:
These maps are not intended for use in conveyancing or for engineering design purposes. The Town of Hanover and its representatives shall not be held liable for any reuse of this information.

MAP 16
Town of Hanover - Assessors Maps
Feet
0 50 100 200 300 400
DILLINGHAM WAY
OLD TOWN WAY
SIMMONS ROAD
MERRITT ROAD
DAVIS STREET
MANN'S DRIVE
MAIN STREET
PAUL ROAD
MEADOW BROOK ROAD
HENDERSON LANE
09
10
11
15
17
21
22
23
Note:
These maps are not intended for use in conveyancing or for engineering design purposes. The Town of Hanover and its representatives shall not be held liable for any reuse of this information.
MAP 16

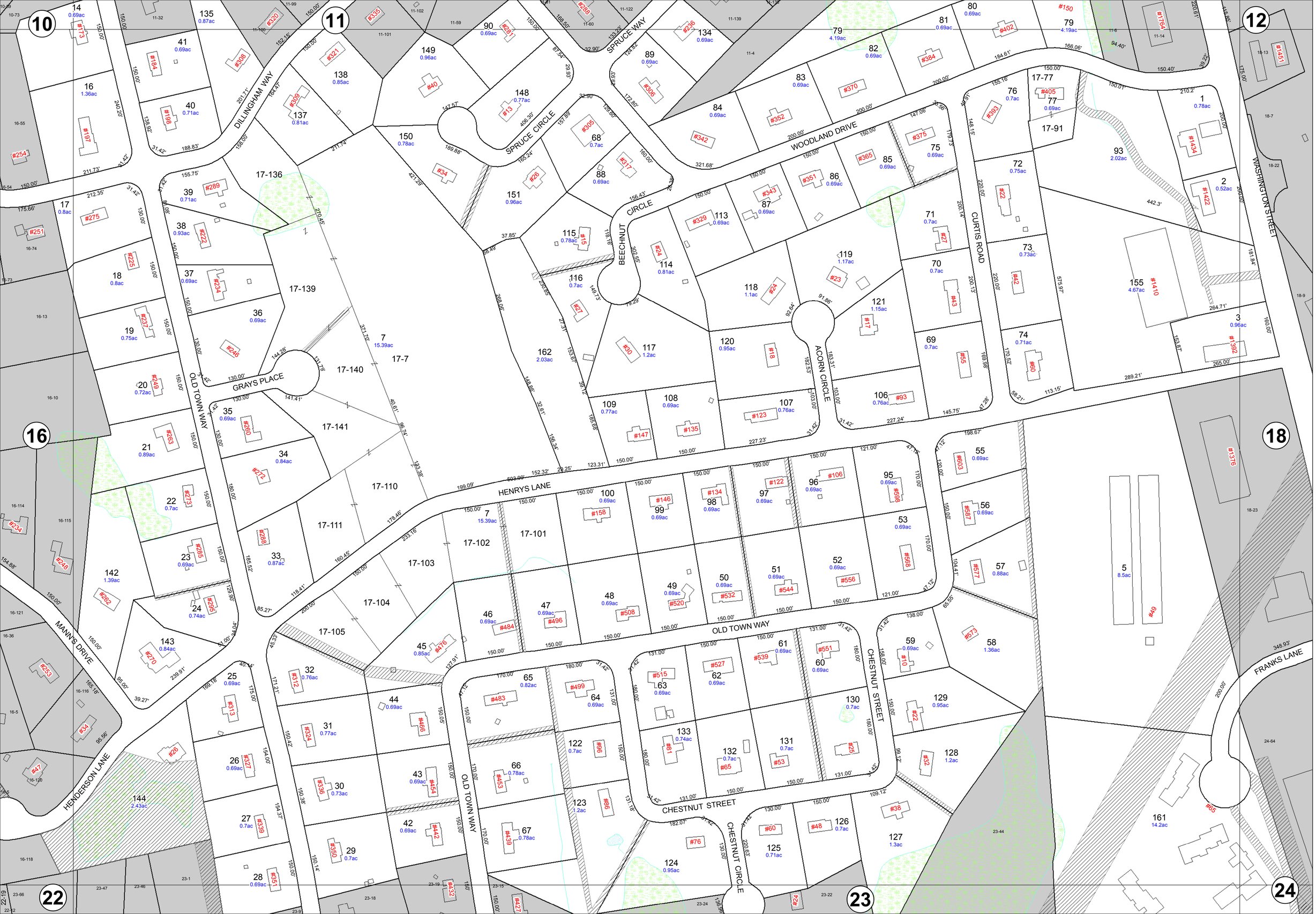
MAP 17
Town of Hanover - Assessors Maps
Feet
0 50 100 200 300 400
Note:
These maps are not intended for use in conveyancing or for engineering design purposes. The Town of Hanover and its representatives shall not be held liable for any cause of this information.
MAP 17
DILLINGHAM WAY
SPRUCE WAY
SPRUCE CIRCLE
WOODLAND DRIVE
BEECHNUT CIRCLE
CURTIS ROAD
WASHINGTON STREET
ACORN CIRCLE
GRAYS PLACE
OLD TOWN WAY
HENRYS LANE
MANN'S DRIVE
HENDERSON LANE
CHESTNUT STREET
CHESTNUT CIRCLE
FRANKS LANE
10
11
12
16
18
22
23
24

MAP 18

Town of Hanover - Assessors Maps

Note:
These maps are not intended for use in conveyancing or for engineering design purposes. The Town of Hanover and its representatives shall not be held liable for any reuse of this information.

MAP 18

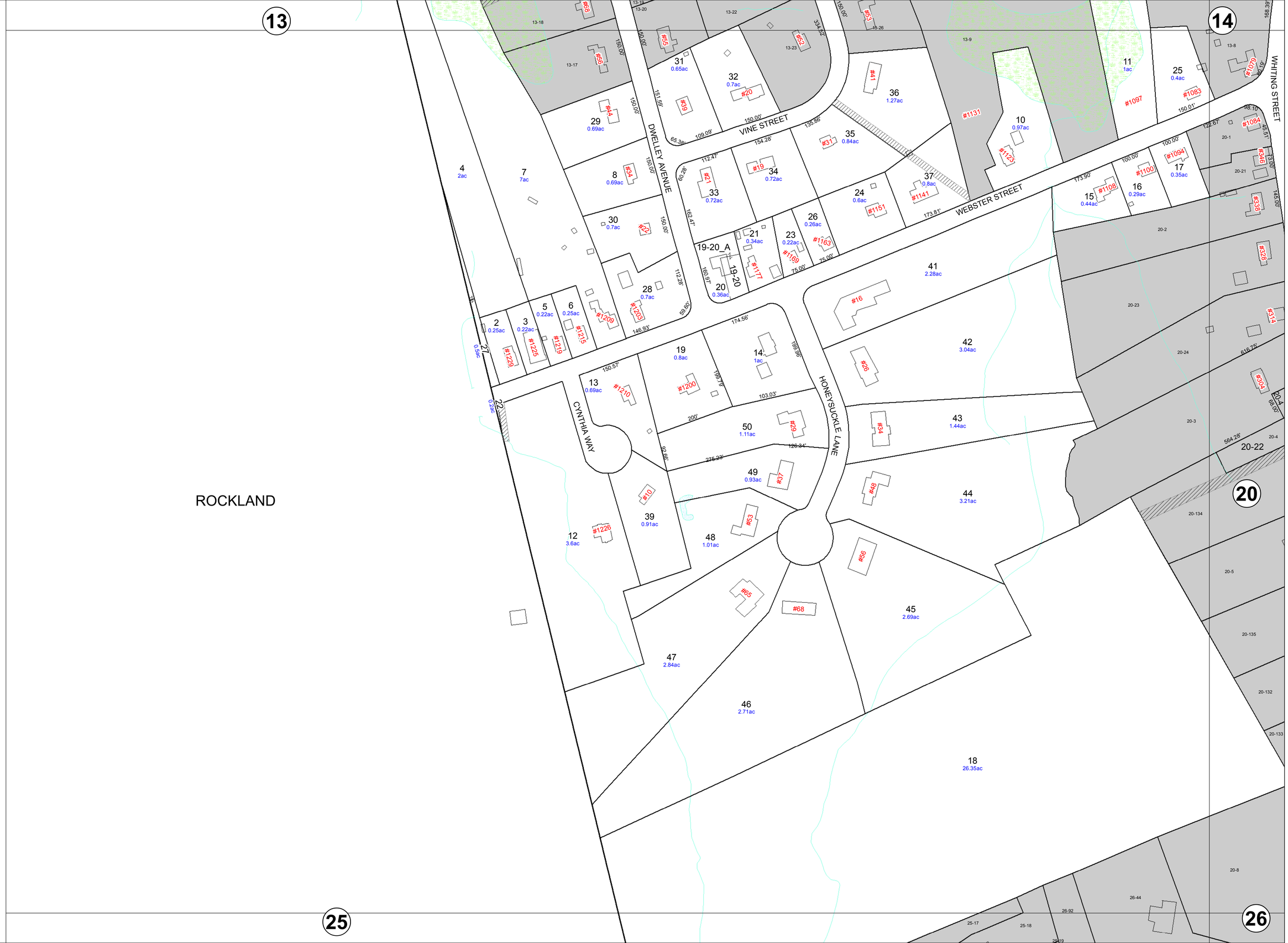
MAP 19
Town of Hanover - Assessors Maps
Feet
0 50 100 200 300 400
Note:
These maps are not intended for use in conveyancing or for engineering design purposes. The Town of Hanover and its representatives shall not be held liable for any reuse of this information.
MAP 19
13
14
20
25
26
ROCKLAND
DWELLEY AVENUE
VINE STREET
WEBSTER STREET
WHITING STREET
CYNTHIA WAY
HONEYSUCKLE LANE
4 2ac
7 7ac
2 0.25ac
3 0.22ac
5 0.22ac
6 0.25ac
8 0.69ac
29 0.69ac
30 0.7ac
28 0.7ac
31 0.65ac
32 0.7ac
33 0.72ac
34 0.72ac
35 0.84ac
36 1.27ac
37 0.8ac
10 0.97ac
11 1ac
25 0.4ac
17 0.35ac
16 0.29ac
15 0.44ac
24 0.6ac
26 0.26ac
23 0.22ac
21 0.34ac
19-20_A
19-20
20 0.36ac
41 2.28ac
42 3.04ac
43 1.44ac
44 3.21ac
45 2.69ac
46 2.71ac
47 2.84ac
48 1.01ac
49 0.93ac
50 1.1ac
39 0.91ac
12 3.6ac
13 0.69ac
19 0.8ac
14 1ac
27 0.5ac
22 0.2ac
18 26.35ac
20-22
20-8
26-44
26-92
25-17
25-18
25-19

MAP 20
Town of Hanover - Assessors Maps
Feet
0 50 100 200 300 400
GREAT ROCK ROAD
WEBSTER STREET
PONDBROOK DRIVE
LEDGEWOOD DRIVE
SHOE COTTAGE LANE
CURTIS MILL LANE
FOREST STREET
WHITING STREET
BAYBERRY LANE
AZALEA WAY
HOMESTEAD LANE
THORNEY MEADOW WAY
13
14
15
19
21
25
26
27
Note:
These maps are not intended for use in conveyancing or for engineering design purposes. The Town of Hanover and its representatives shall not be held liable for any reuse of this information.
MAP 20

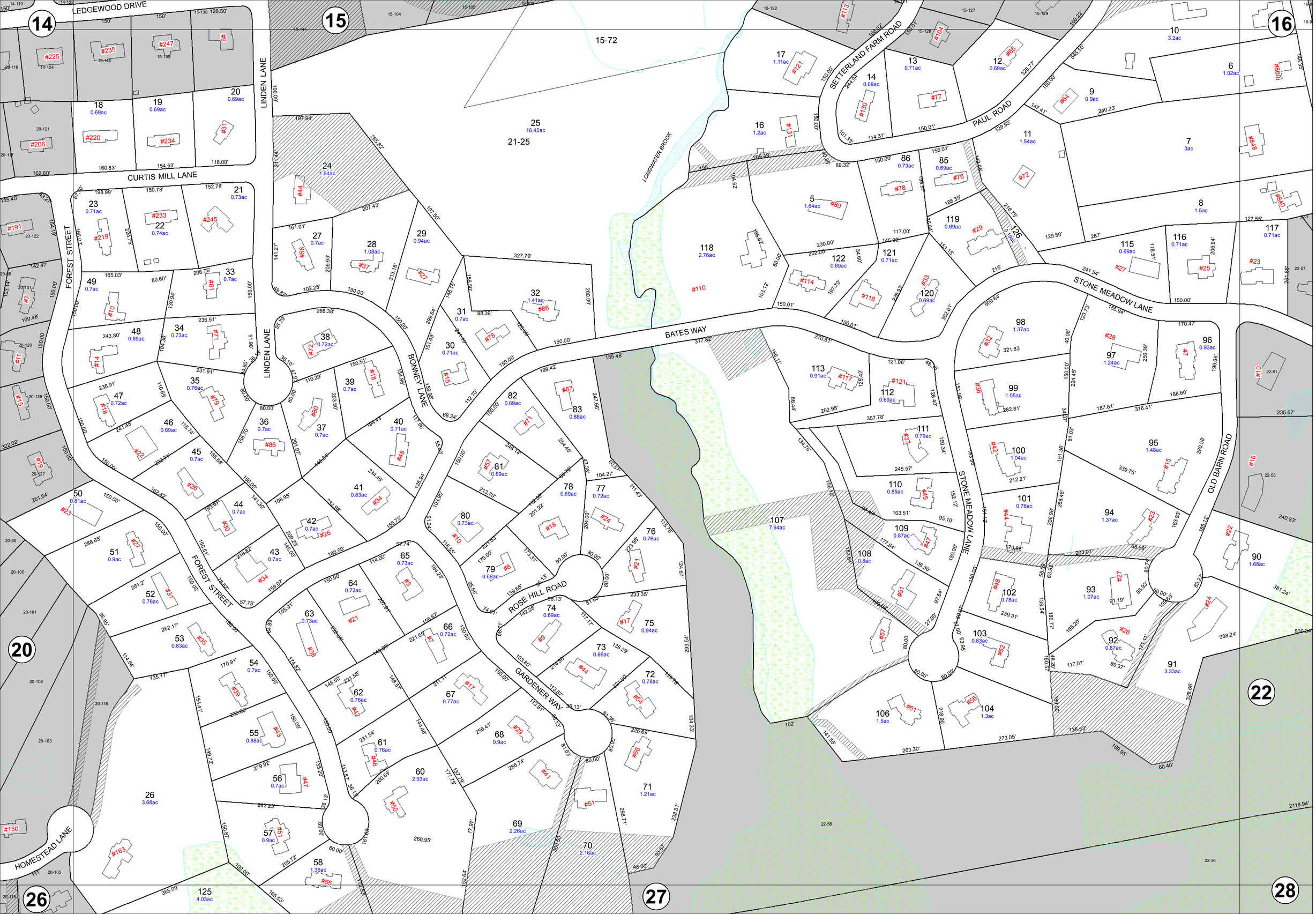
MAP 21
Town of Hanover - Assessors Maps
Feet
0 50 100 200 300 400
LEDGEWOOD DRIVE
CURTIS MILL LANE
LINDEN LANE
FOREST STREET
BONNEY LANE
BATES WAY
SETTERLAND FARM ROAD
PAUL ROAD
LONGWATER BROOK
STONE MEADOW LANE
OLD BARN ROAD
ROSE HILL ROAD
GARDENER WAY
HOMESTEAD LANE
14
15
16
20
22
26
27
28
15-72
21-25
Note:
These maps are not intended for use in conveyancing or for engineering design purposes. The Town of Hanover and its representatives shall not be held liable for any reuse of this information.
MAP 21

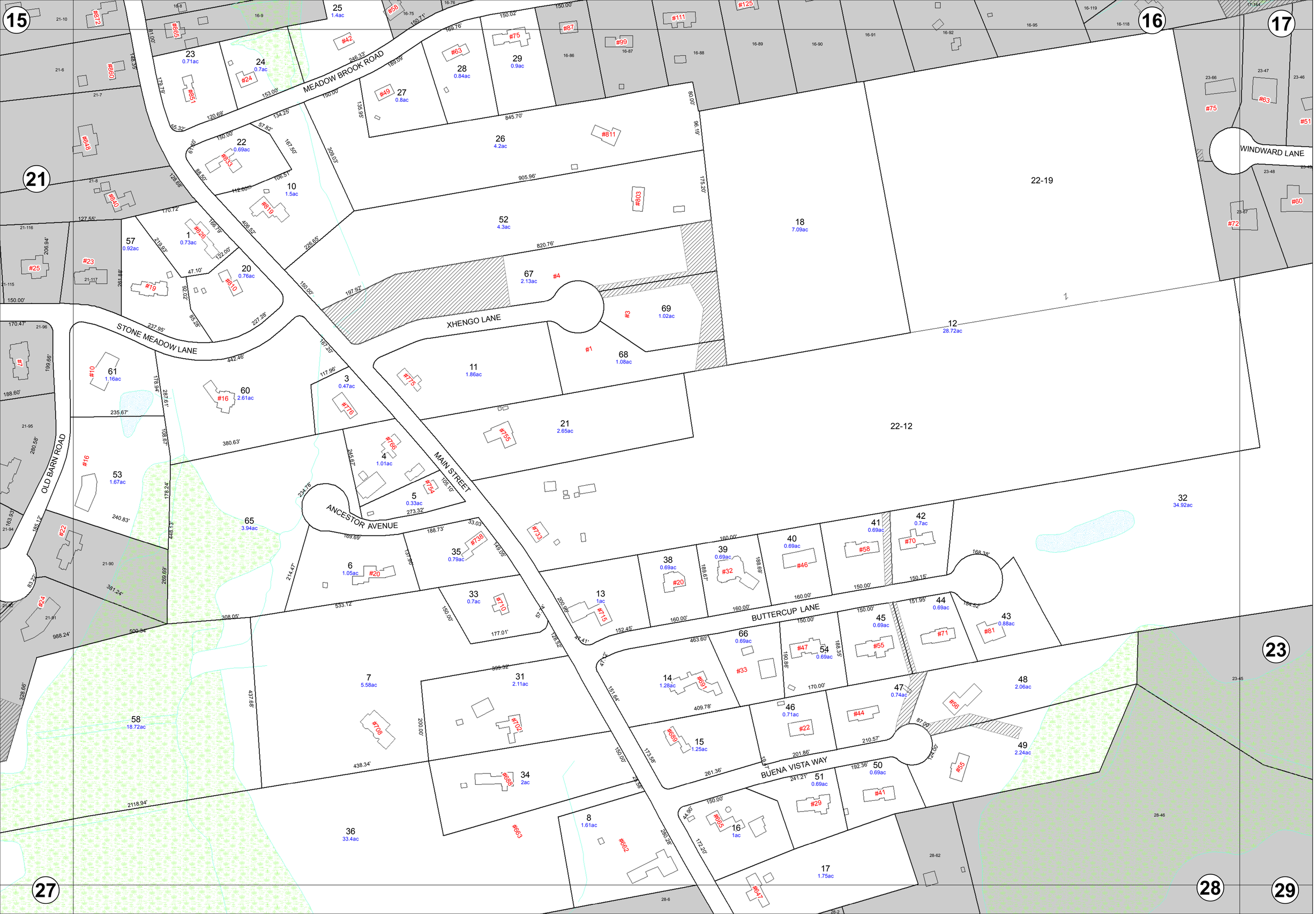

Note:
These maps are not intended for use in conveyancing or for engineering design purposes. The Town of Hanover and its representatives shall not be held liable for any reuse of this information.

MAP 22

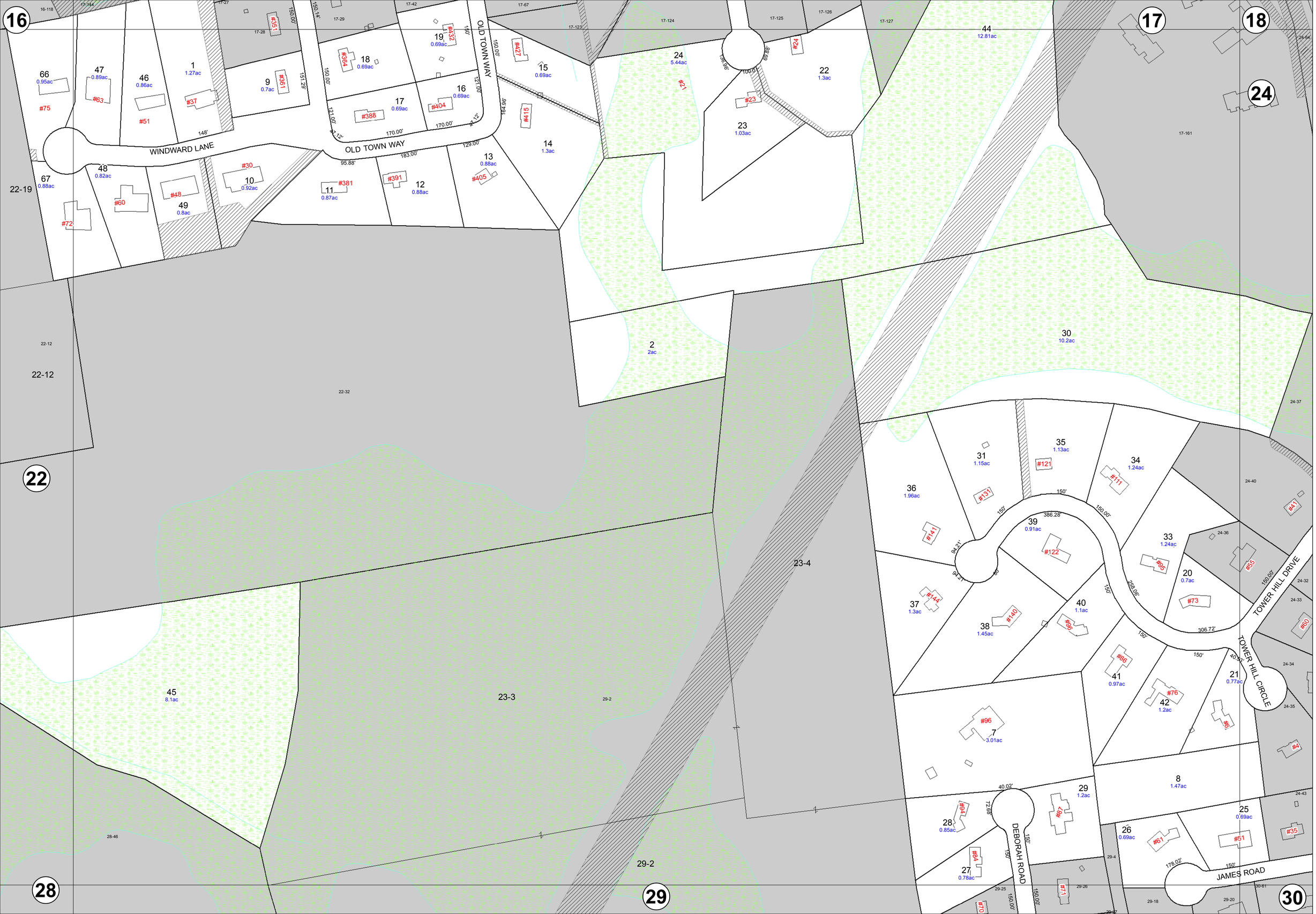

Note:
These maps are not intended for use in conveyancing or for engineering design purposes. The Town of Hanover and its representatives shall not be held liable for any reuse of this information.

MAP 23

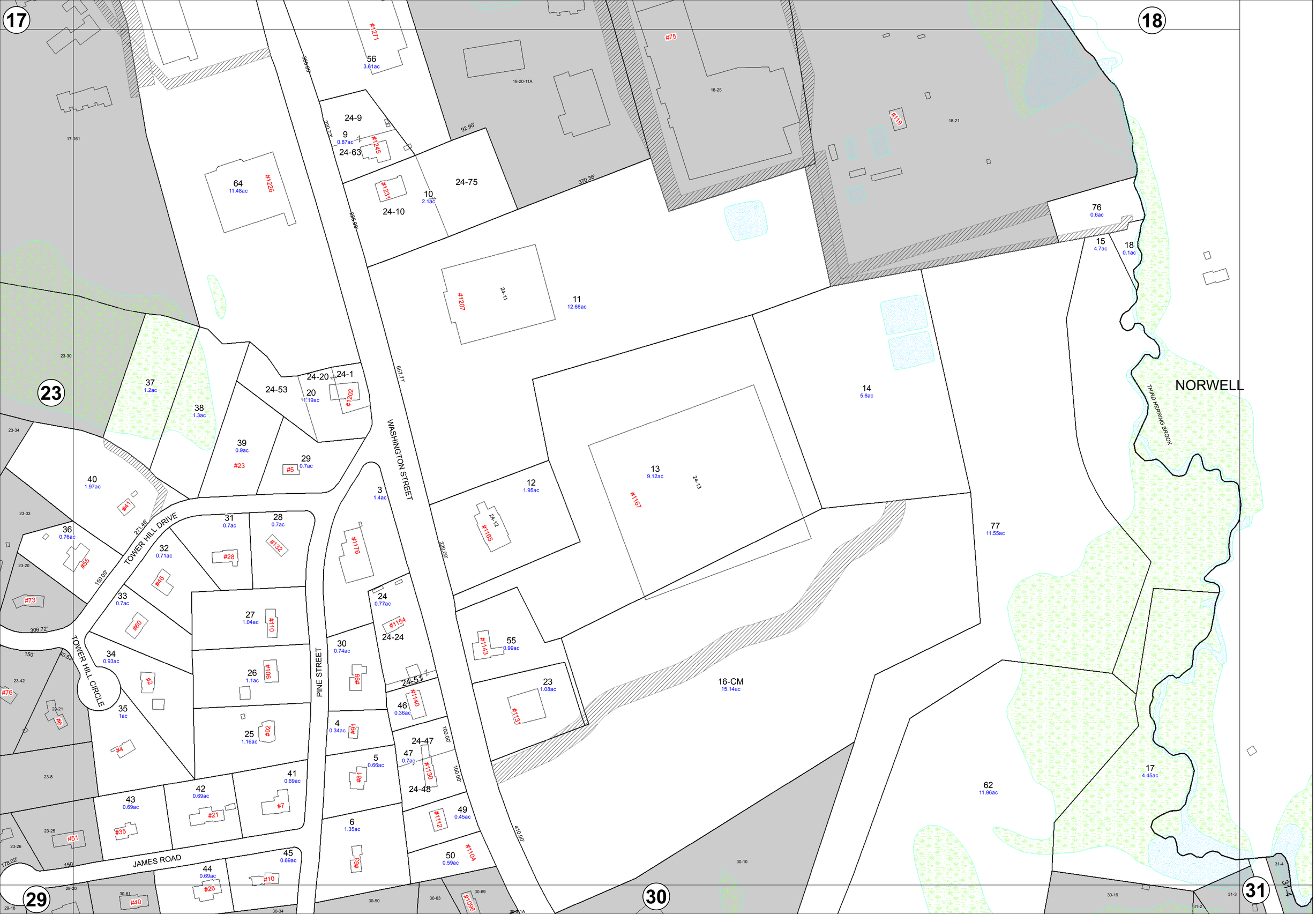

Note:
These maps are not intended for use in conveyancing or for engineering design purposes. The Town of Hanover and its representatives shall not be held liable for any reuse of this information.

MAP 24

19
20
26
33
34
ROCKLAND
VILLAGE LANE
OLD SCHOOLHOUSE LANE
1 28.95ac
2 0.97ac
3 1.01ac
4 1.06ac
5 0.98ac
6 3.38ac
7 2.33ac
8 2ac
9 1.14ac
10 1.31ac
11 0.81ac
12 0.9ac
13 0.77ac
14 0.7ac
15 1.11ac
16 1.04ac
17 1.08ac
18 1.35ac
19 0.85ac
20 0.8ac
21 0.79ac
22 0.91ac
23 0.86ac
24 0.83ac
25 0.75ac
26 0.71ac
#240
#243
#237
#229
#217
#232
#220
#202
#188
#176
#164
#148
#136
#145
#157
#173
#183
#195
#8
#24
#40
#50
#56
#59
#17
#27
#35
#47
#67
26-44
26-92
26-45
26-46
26-47
26-48
26-50
26-51
26-52
26-53
26-54
26-55
34-35
19-18
20-8
216.16'
279.31'
377.46'
180.63'
260.00'
152.88'
216.73'
160.61'
199.96'
193.02'
150.00'
80'
MAP 25
Town of Hanover - Assessors Maps
Feet
0 50 100 200 300 400
Note:
These maps are not intended for use in conveyancing or for engineering design purposes. The Town of Hanover and its representatives shall not be held liable for any reuse of this information.
MAP 25

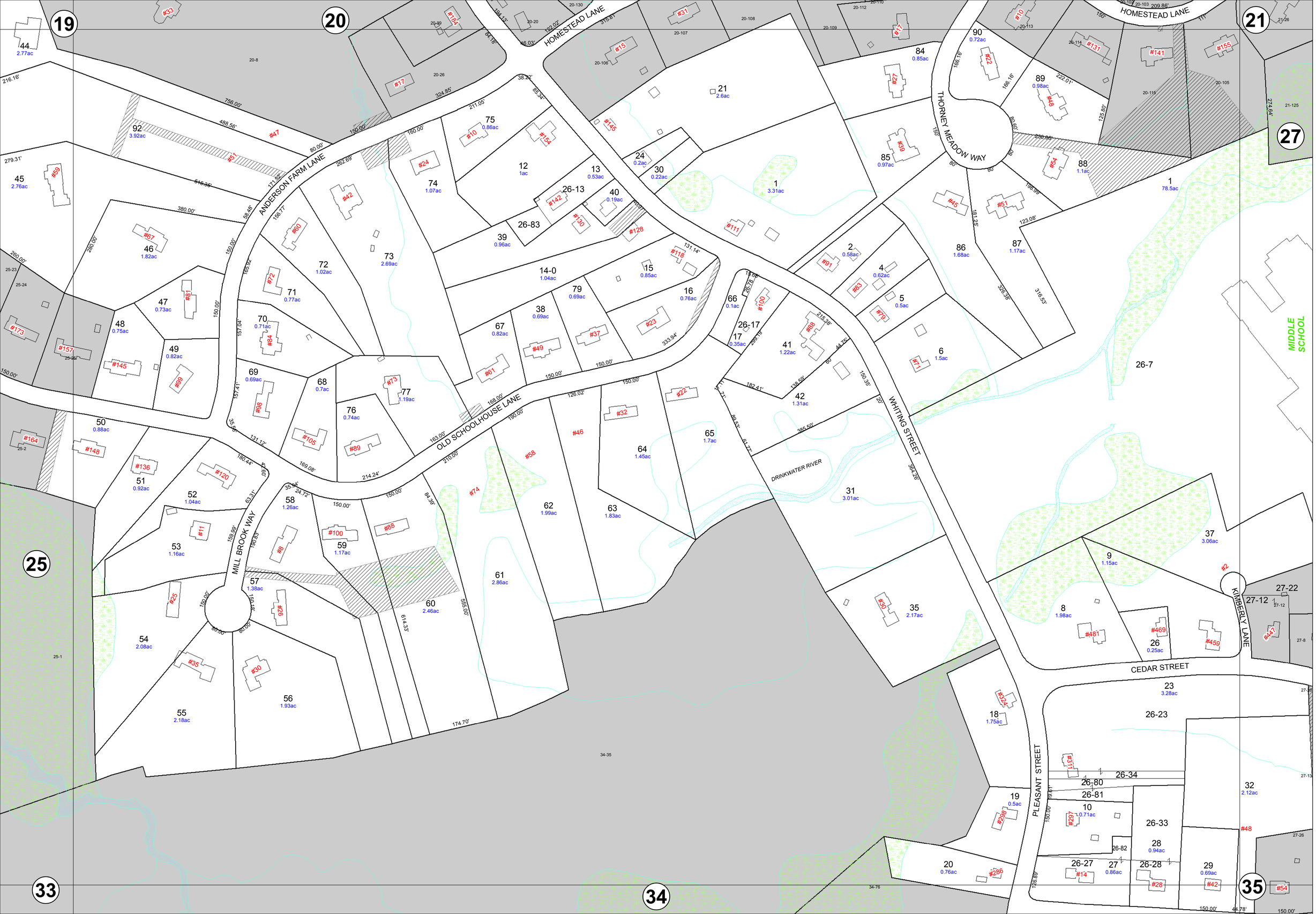

Note:
These maps are not intended for use in conveyancing or for engineering design purposes. The Town of Hanover and its representatives shall not be held liable for any reuse of this information.

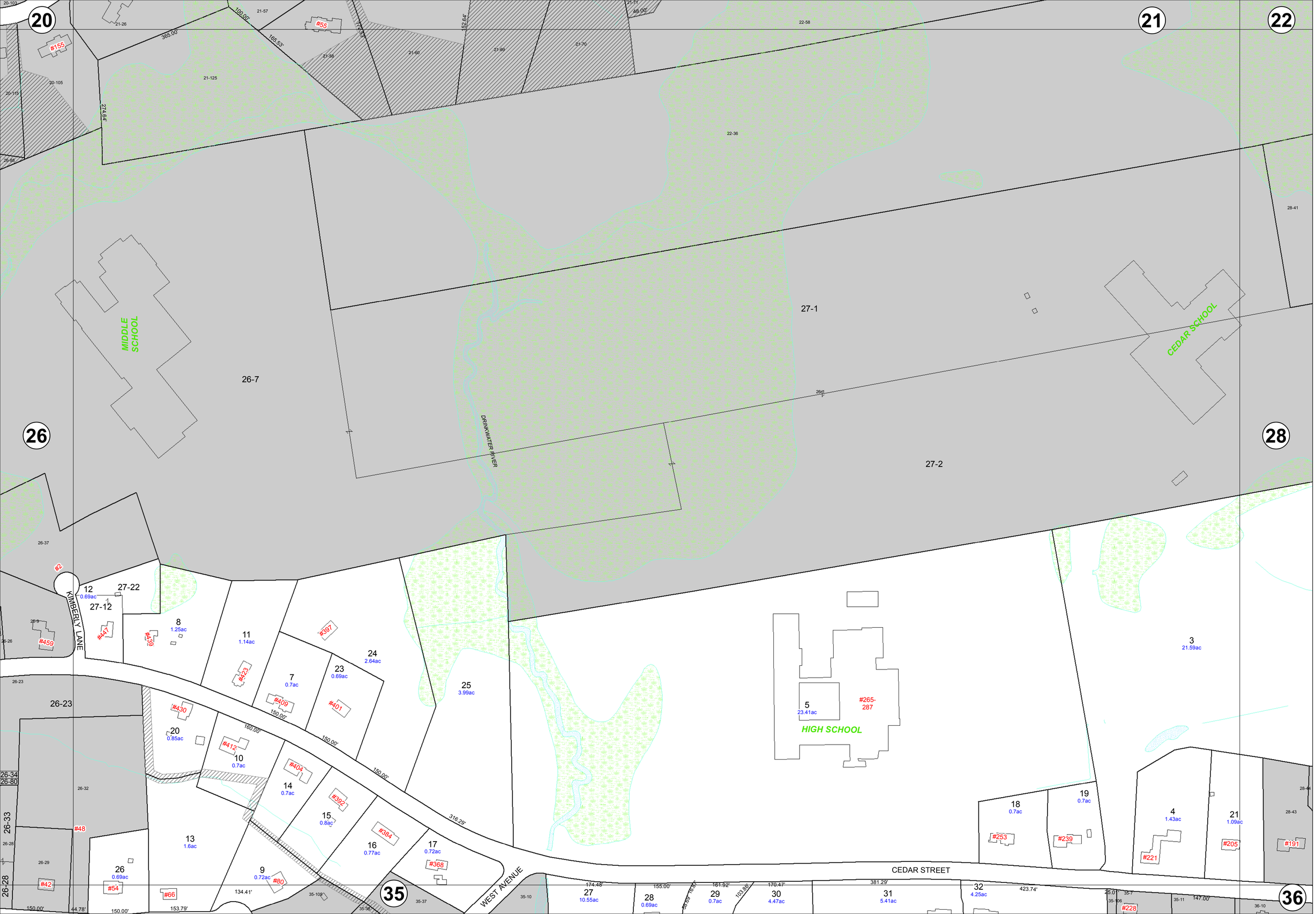
MAP 27
Town of Hanover - Assessors Maps
Feet
0 50 100 200 300 400
Note:
These maps are not intended for use in conveyancing or for engineering design purposes. The Town of Hanover and its representatives shall not be held liable for any reuse of this information.
20
21
22
26
28
35
36
MIDDLE SCHOOL
CEDAR SCHOOL
HIGH SCHOOL
DRINKWATER RIVER
KIMBERLY LANE
WEST AVENUE
CEDAR STREET
27-1
27-2
26-7
26-23
27-22
27-12
#155
#55
#459
#447
#423
#397
#409
#401
#430
#412
#404
#392
#384
#368
#80
#54
#66
#42
#48
#2
#265-287
#253
#239
#221
#205
#191
#228
12 0.69ac
8 1.25ac
11 1.14ac
7 0.7ac
23 0.69ac
24 2.64ac
25 3.99ac
20 0.85ac
10 0.7ac
14 0.7ac
15 0.8ac
16 0.77ac
17 0.72ac
13 1.6ac
26 0.69ac
9 0.72ac
5 23.41ac
3 21.59ac
18 0.7ac
19 0.7ac
4 1.43ac
21 1.09ac
27 10.55ac
28 0.69ac
29 0.7ac
30 4.47ac
31 5.41ac
32 4.25ac

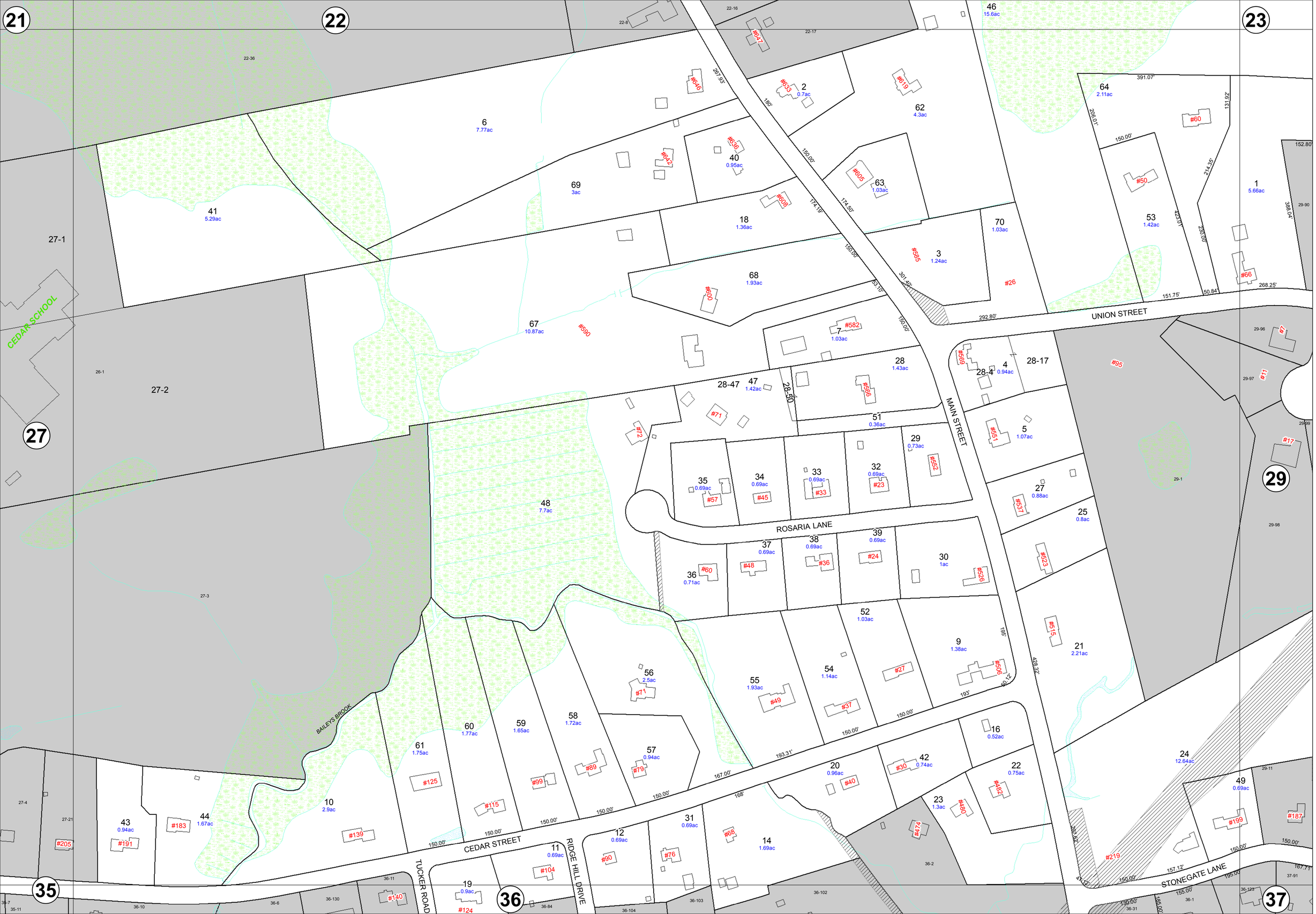

Note:
These maps are not intended for use in conveyancing or for engineering design purposes. The Town of Hanover and its representatives shall not be held liable for any reuse of this information.

MAP 28

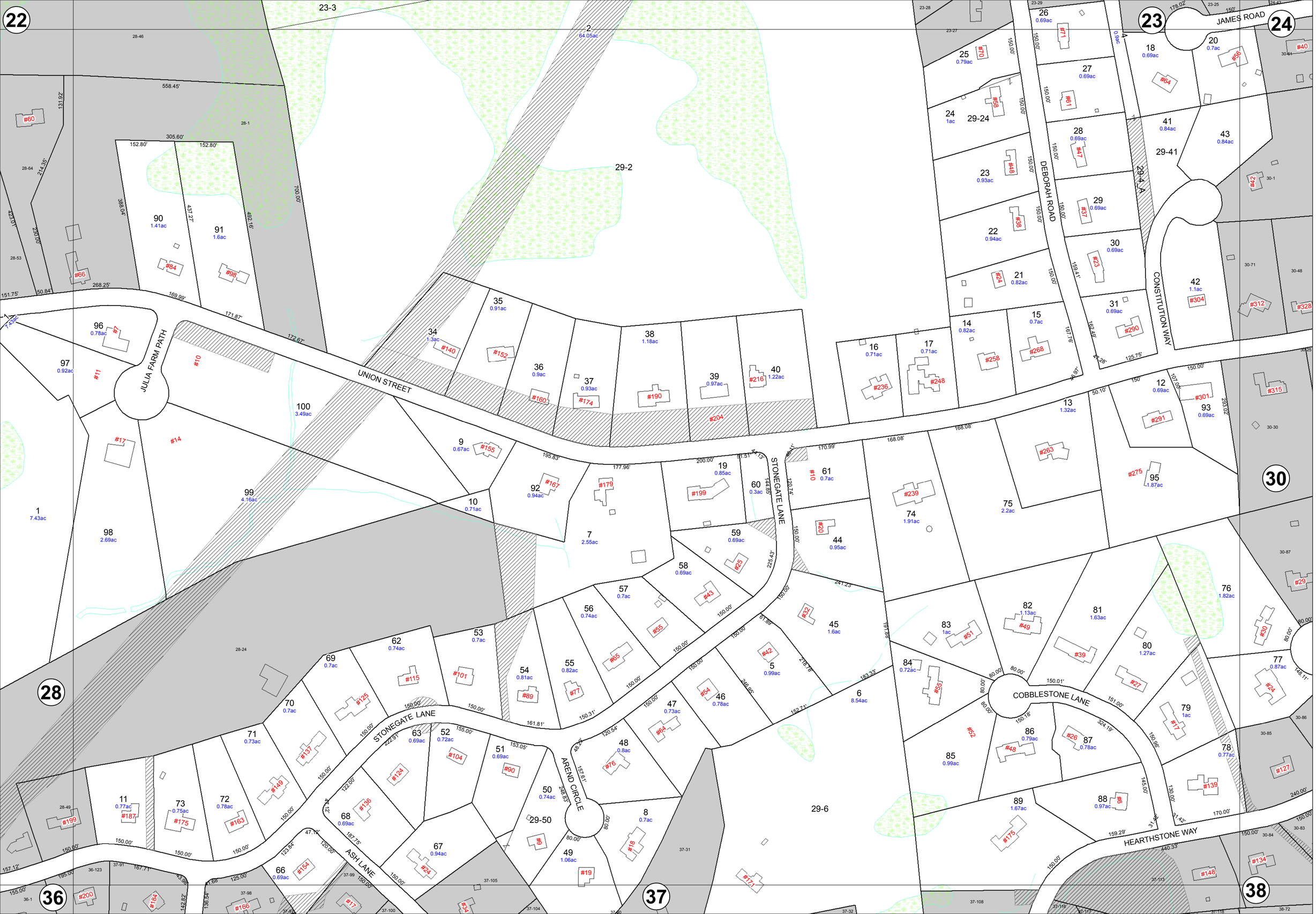
MAP 29
Town of Hanover - Assessors Maps
Feet
0 50 100 200 300 400
Note:
These maps are not intended for use in conveyancing or for engineering design purposes. The Town of Hanover and its representatives shall not be held liable for any reuse of this information.
MAP 29
JAMES ROAD
DEBORAH ROAD
CONSTITUTION WAY
UNION STREET
JULIA FARM PATH
STONEGATE LANE
AREND CIRCLE
ASH LANE
COBBLESTONE LANE
HEARTHSTONE WAY
22
23
24
28
30
36
37
38

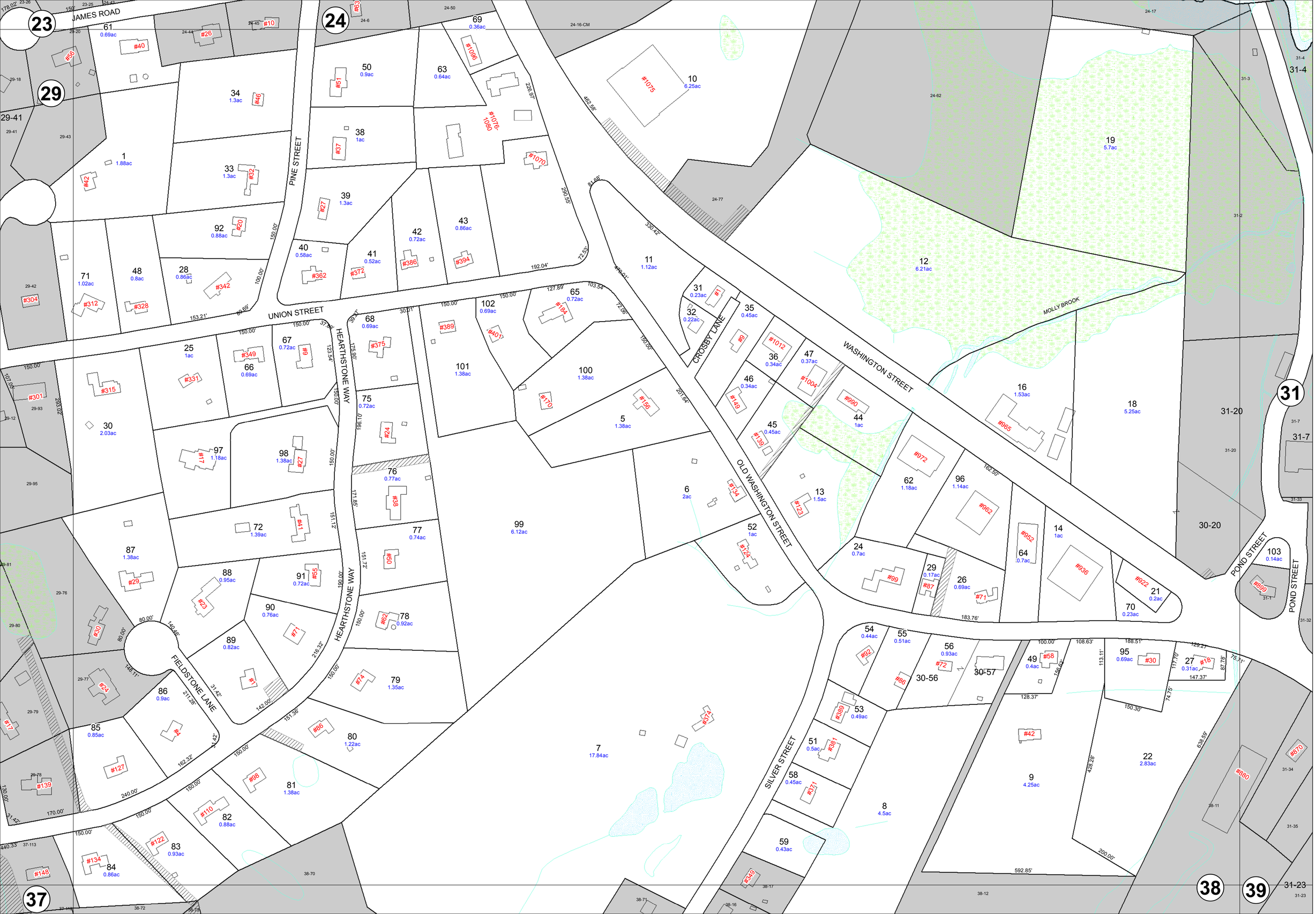

Note:
These maps are not intended for use in conveyancing or for engineering design purposes. The Town of Hanover and its representatives shall not be held liable for any reuse of this information.

MAP 31

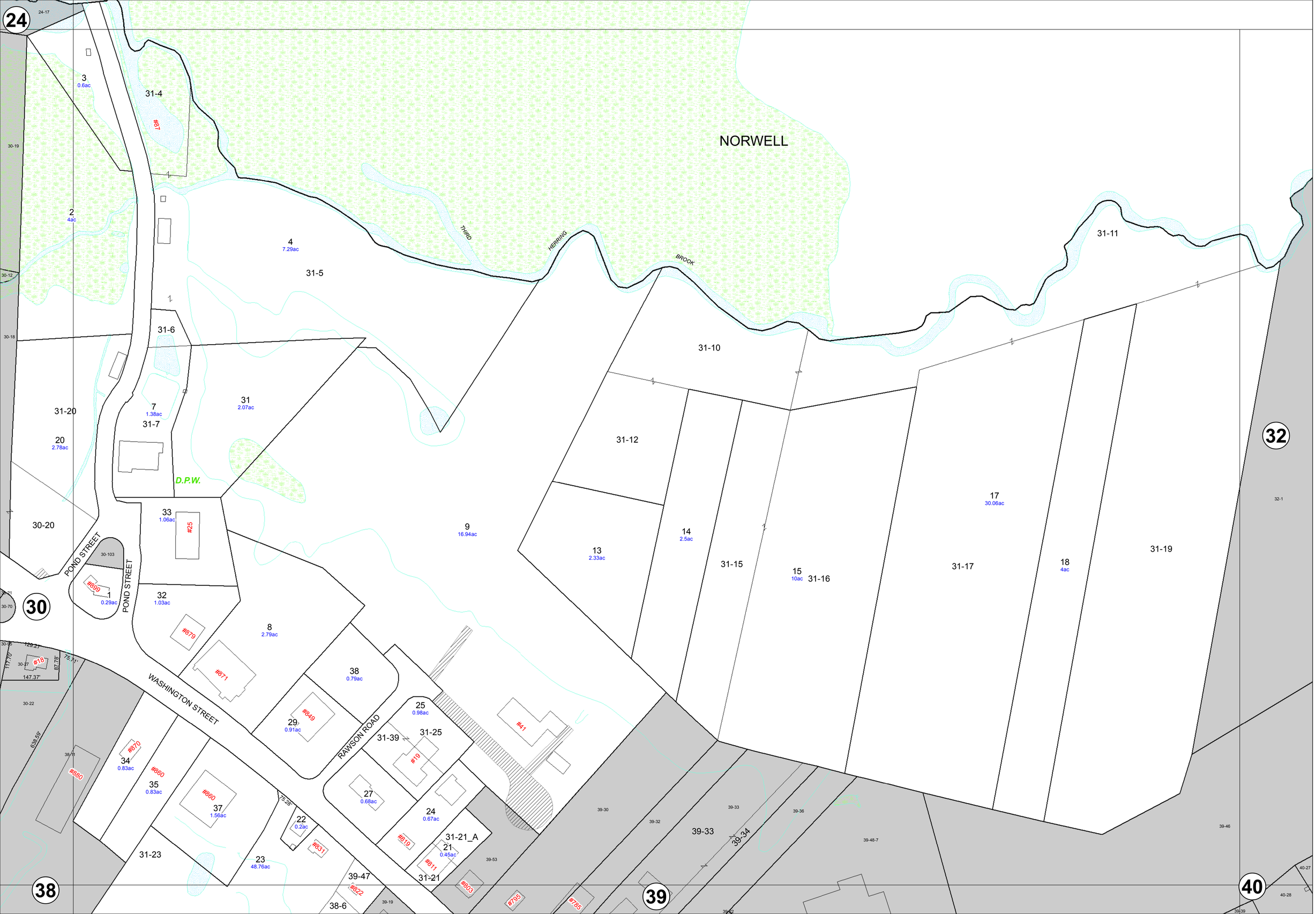

Town of Hanover - Assessors Maps

0 50 100 200 300 400 Feet

Note:
These maps are not intended for use in conveyancing or for engineering design purposes. The Town of Hanover and its representatives shall not be held liable for any reuse of this information.

MAP 31

Town of Hanover - Assessors Maps

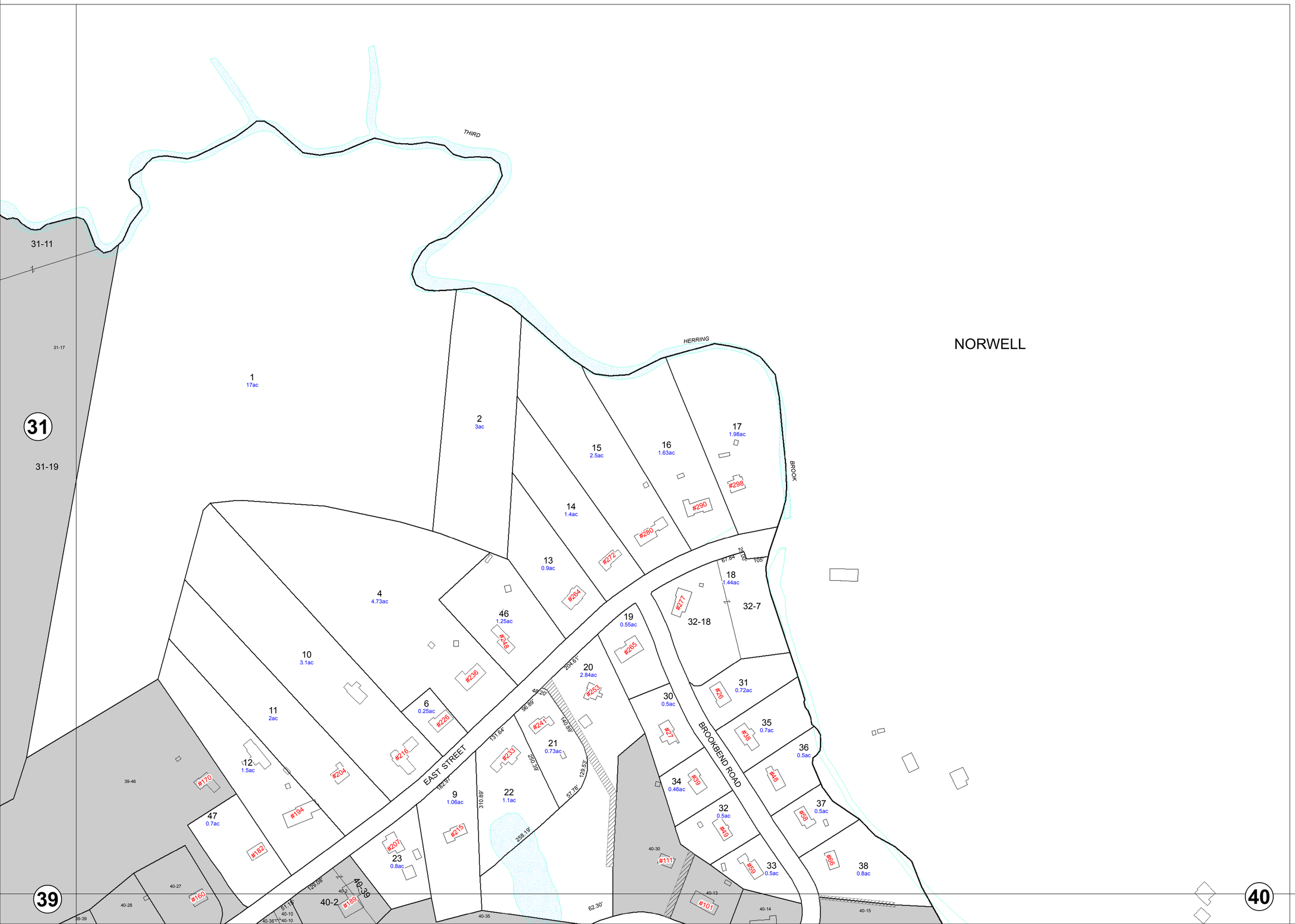

Feet
0 50 100 200 300 400

Note:
These maps are not intended for use in conveyancing or for engineering design purposes. The Town of Hanover and its representatives shall not be held liable for any reuse of this information.

MAP
33

Town of Hanover - Assessors Maps

0 50 100 200 300 400 Feet

Note:
These maps are not intended for use in conveyancing or for engineering design purposes. The Town of Hanover and its representatives shall not be held liable for any reuse of this information.

MAP
33

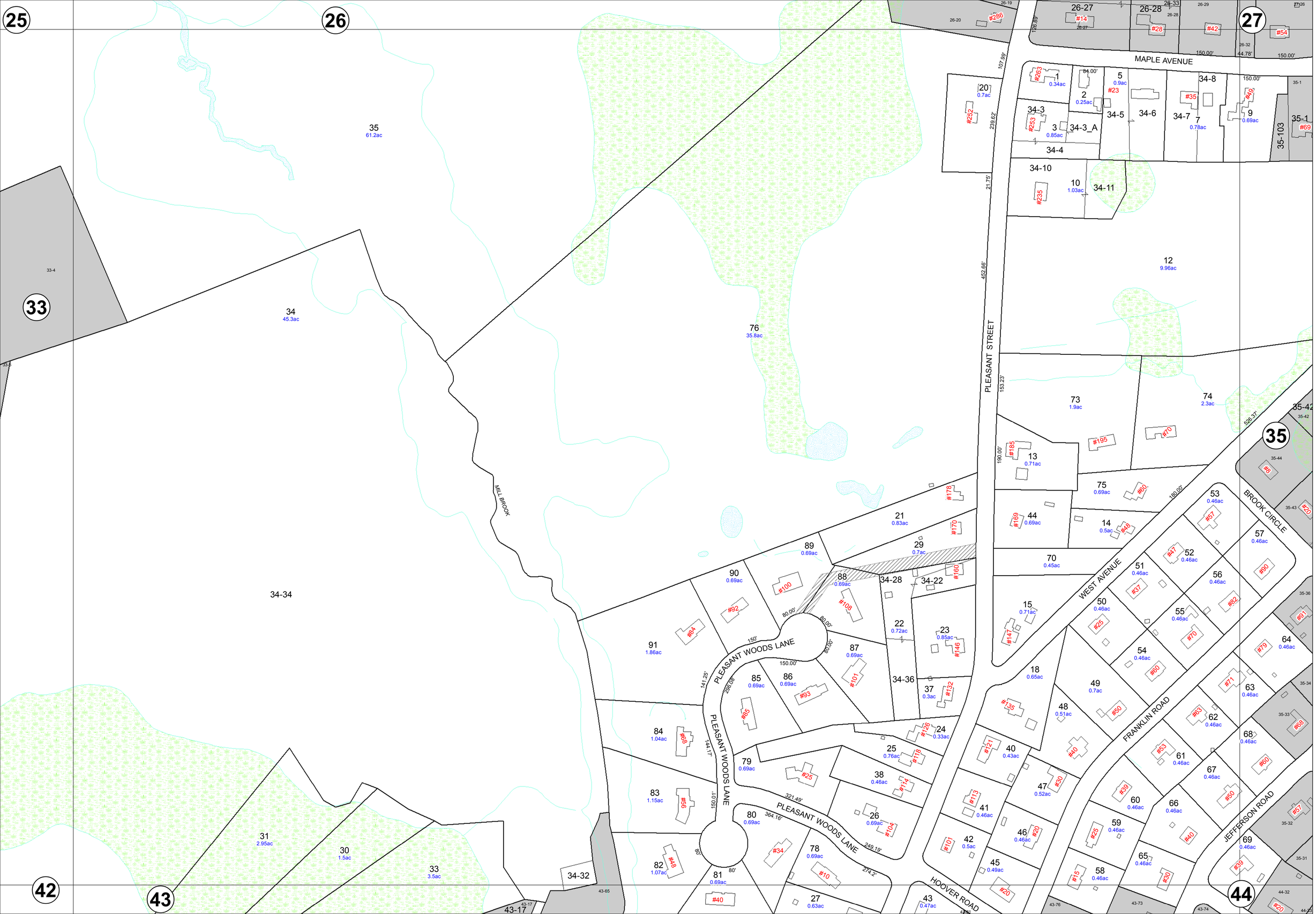
MAP 34
Town of Hanover - Assessors Maps
Feet
0 50 100 200 300 400
Note:
These maps are not intended for use in conveyancing or for engineering design purposes. The Town of Hanover and its representatives shall not be held liable for any reuse of this information.
MAPLE AVENUE
PLEASANT STREET
PLEASANT WOODS LANE
MILL BROOK
WEST AVENUE
BROOK CIRCLE
FRANKLIN ROAD
JEFFERSON ROAD
HOOVER ROAD
25
26
27
33
35
42
43
44
35 61.2ac
34 45.3ac
76 35.8ac
34-34
12 9.96ac
73 1.9ac
74 2.3ac
20 0.7ac
1 0.34ac
2 0.25ac
5 0.9ac
3 0.85ac
34-3_A
34-4
34-5
34-6
34-7
7 0.78ac
34-8
9 0.69ac
35-1
35-103
34-10
10 1.03ac
34-11
13 0.71ac
75 0.69ac
44 0.69ac
14 0.5ac
70 0.45ac
15 0.71ac
21 0.83ac
29 0.7ac
89 0.69ac
90 0.69ac
88 0.69ac
34-28
34-22
22 0.72ac
23 0.85ac
91 1.86ac
87 0.69ac
34-36
37 0.3ac
85 0.69ac
86 0.69ac
84 1.04ac
24 0.33ac
25 0.76ac
79 0.69ac
38 0.46ac
26 0.69ac
83 1.15ac
80 0.69ac
78 0.69ac
82 1.07ac
81 0.69ac
27 0.63ac
43 0.47ac
34-32
31 2.95ac
30 1.5ac
33 3.5ac
43-17
18 0.65ac
48 0.51ac
49 0.7ac
40 0.43ac
47 0.52ac
41 0.46ac
46 0.46ac
42 0.5ac
45 0.49ac
53 0.46ac
52 0.46ac
51 0.46ac
56 0.46ac
57 0.46ac
50 0.46ac
55 0.46ac
54 0.46ac
64 0.46ac
63 0.46ac
62 0.46ac
61 0.46ac
68 0.46ac
67 0.46ac
60 0.46ac
66 0.46ac
59 0.46ac
65 0.46ac
58 0.46ac
69 0.46ac
35-42
35-44
35-43
35-36
35-34
35-33
35-32
35-31
44-32
44-33
43-65
43-73
43-74
43-76
MAP 34

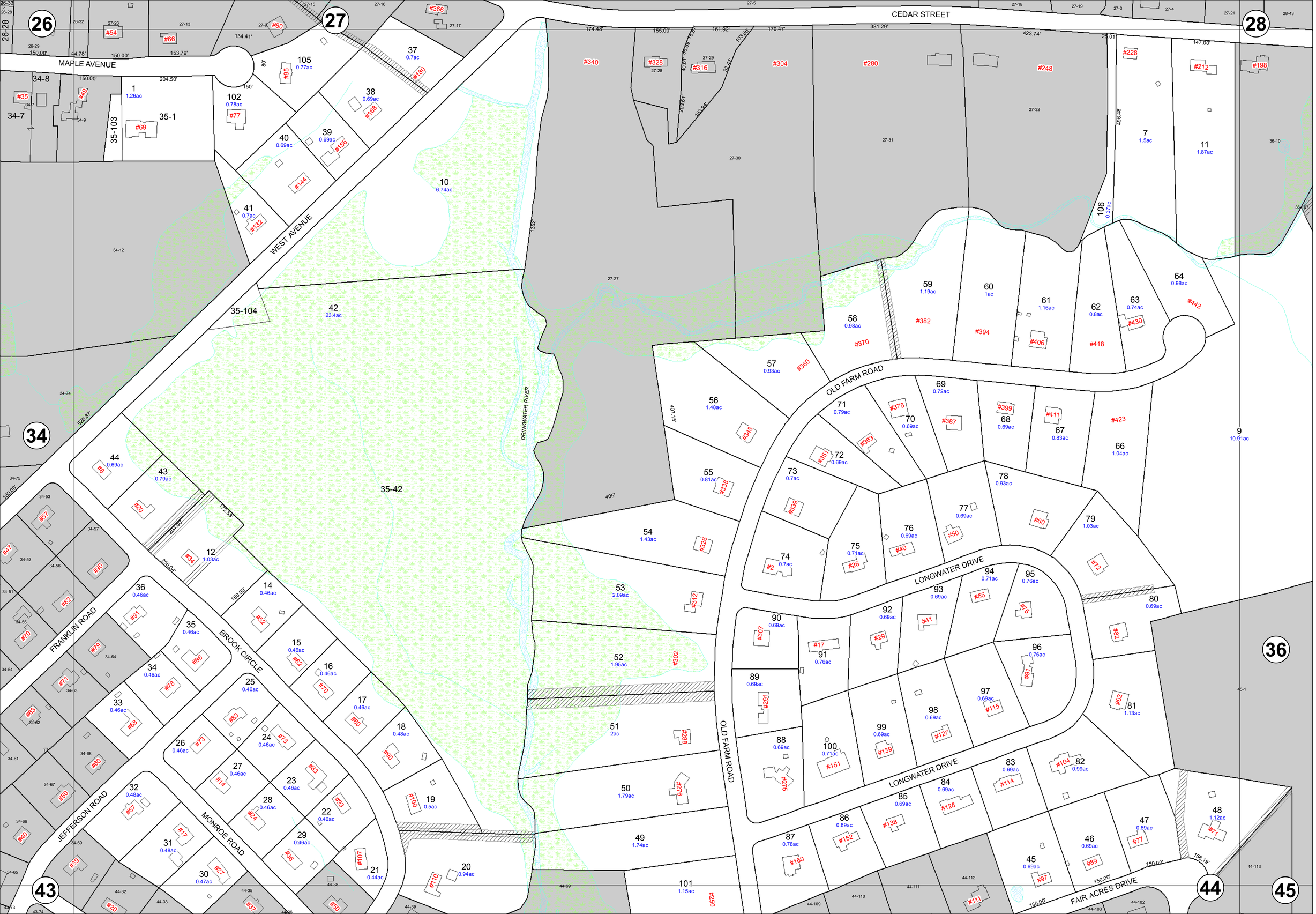
MAP 35
Town of Hanover - Assessors Maps
Feet
0 50 100 200 300 400
Note:
These maps are not intended for use in conveyancing or for engineering design purposes. The Town of Hanover and its representatives shall not be held liable for any reuse of this information.
MAP 35
CEDAR STREET
MAPLE AVENUE
WEST AVENUE
OLD FARM ROAD
LONGWATER DRIVE
FAIR ACRES DRIVE
FRANKLIN ROAD
BROOK CIRCLE
JEFFERSON ROAD
MONROE ROAD
DRINKWATER RIVER
26
27
28
34
36
43
44
45

MAP 36

Town of Hanover - Assessors Maps

Feet 0 50 100 200 300 400

Note:
These maps are not intended for use in conveyancing or for engineering design purposes. The Town of Hanover and its representatives shall not be held liable for any reuse of this information.

MAP 36

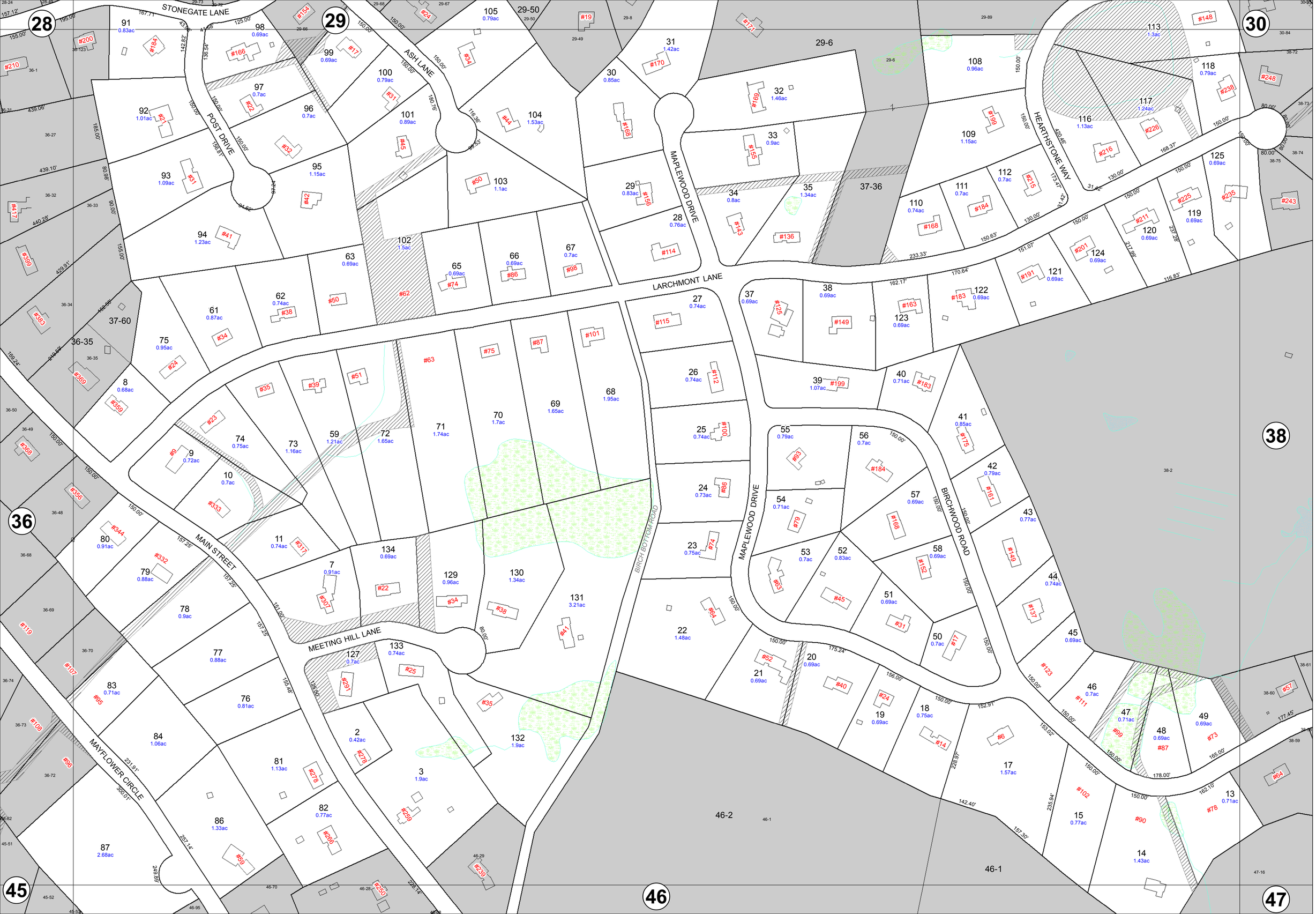

Town of Hanover - Assessors Maps

MAP 37

Feet: 0 50 100 200 300 400

Note:
These maps are not intended for use in conveyancing or for engineering design purposes. The Town of Hanover and its representatives shall not be held liable for any reuse of this information.

MAP 37

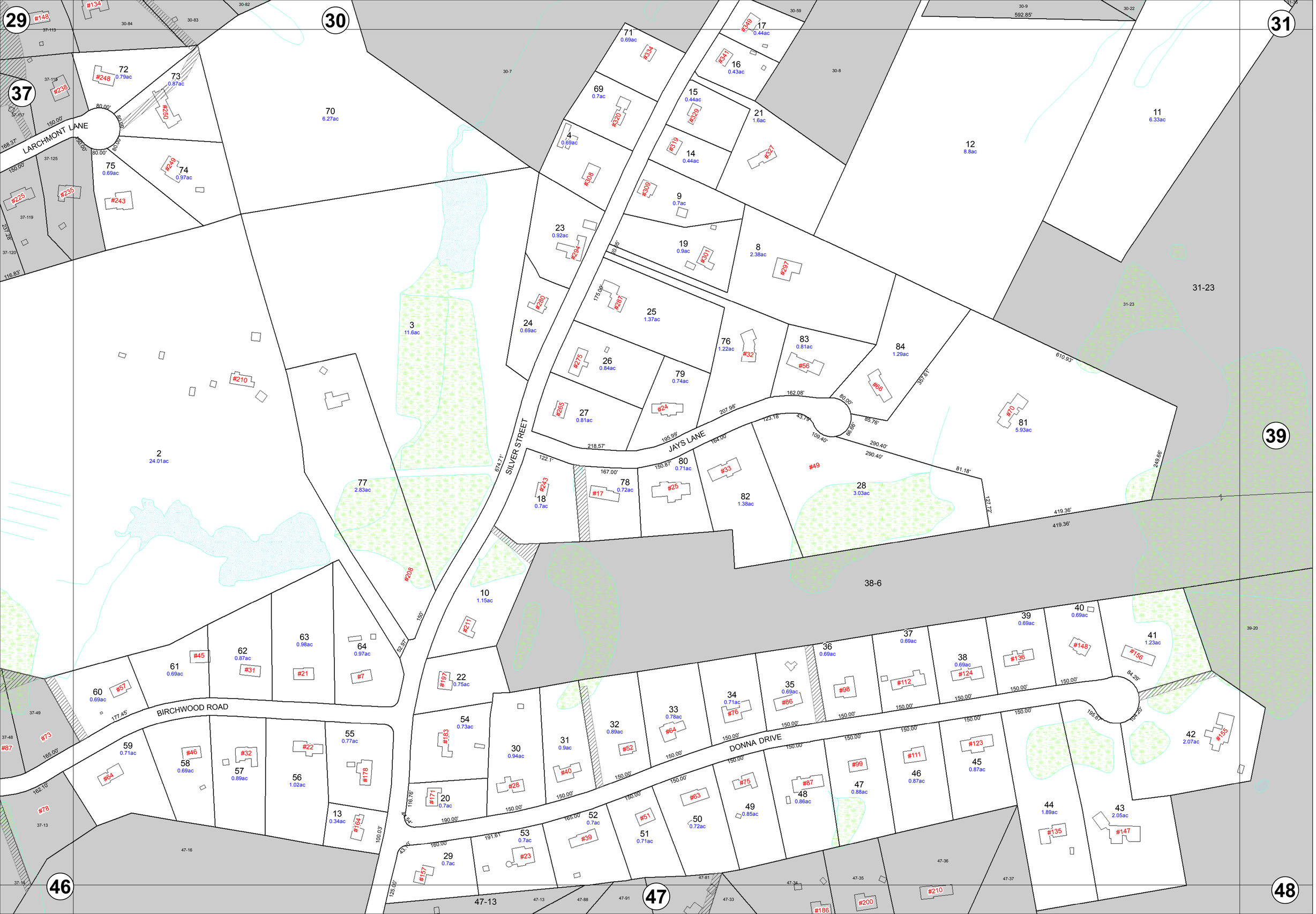

Note:
These maps are not intended for use in conveyancing or for engineering design purposes. The Town of Hanover and its representatives shall not be held liable for any reuse of this information.

MAP 38

MAP 39

Town of Hanover - Assessors Maps

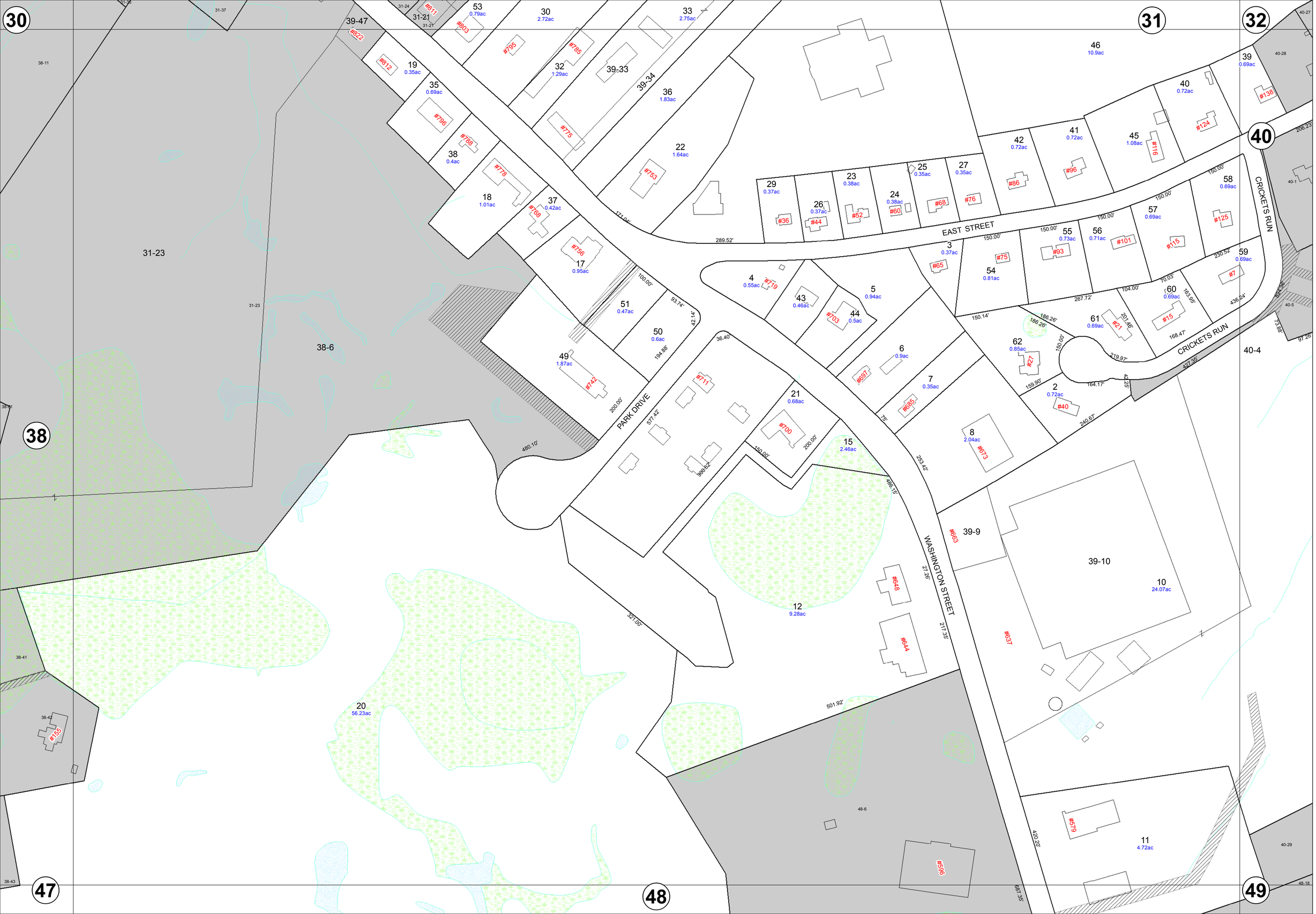

Note:
These maps are not intended for use in conveyancing or for engineering design purposes. The Town of Hanover and its representatives shall not be held liable for any reuse of this information.

MAP 39

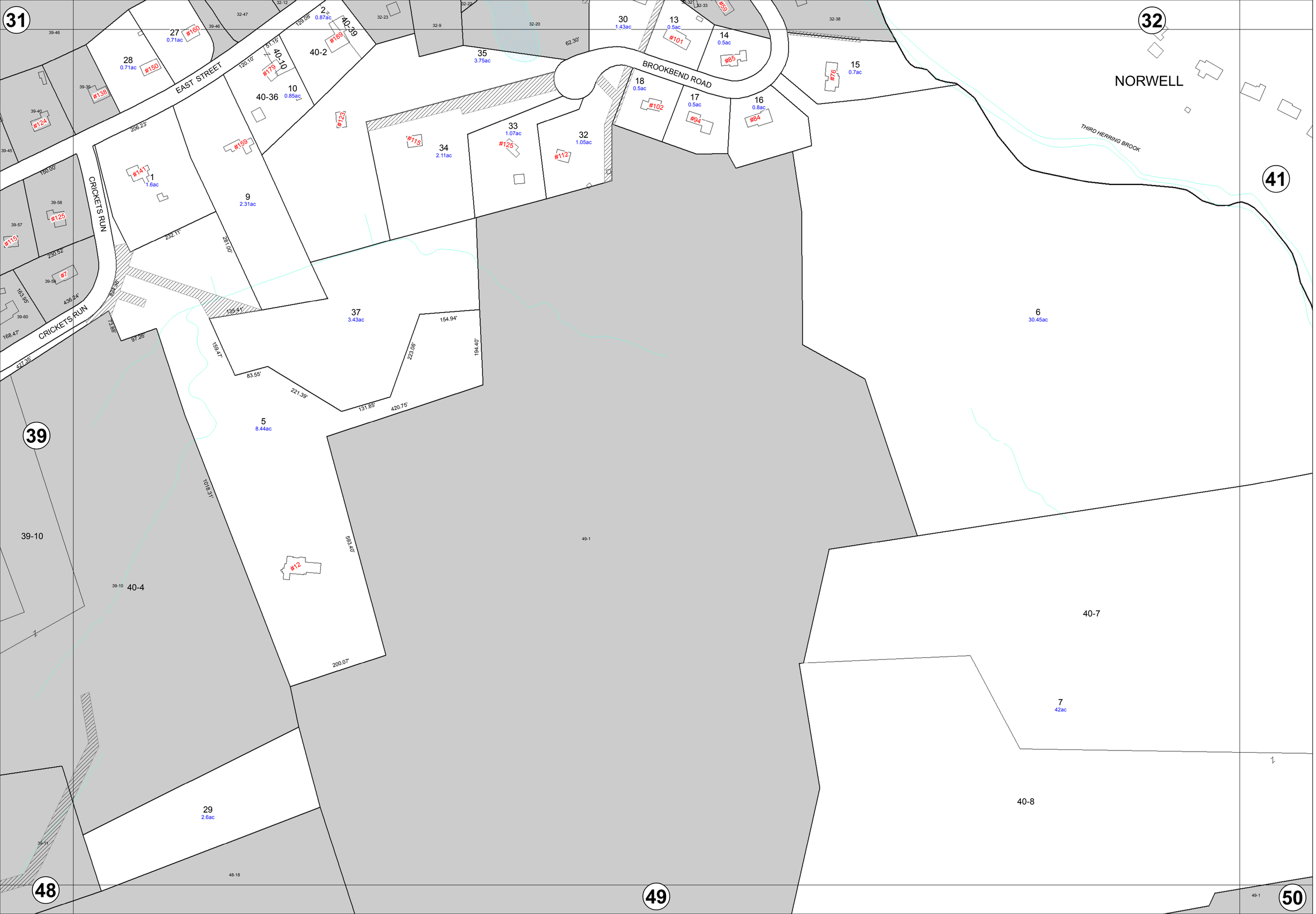
MAP
40
Town of Hanover - Assessors Maps
0 50 100 200 300 400
Feet
TOWN OF HANOVER, MASS
INC. JUNE 14, 1727
Note:
These maps are not intended for use in conveyancing or for engineering design purposes. The Town of Hanover and its representatives shall not be held liable for any reuse of this information.
31
32
39
41
48
49
50
NORWELL
EAST STREET
CRICKETS RUN
BROOKBEND ROAD
THIRD HERRING BROOK
1 1.6ac
2 0.87ac
5 8.44ac
6 30.45ac
7 42ac
9 2.31ac
10 0.85ac
13 0.5ac
14 0.5ac
15 0.7ac
16 0.8ac
17 0.5ac
18 0.5ac
27 0.71ac
28 0.71ac
29 2.6ac
30 1.43ac
32 1.05ac
33 1.07ac
34 2.11ac
35 3.75ac
37 3.43ac
40-2
40-4
40-7
40-8
40-10
40-36
40-39
39-10
#7
#12
#76
#84
#85
#94
#101
#102
#112
#115
#123
#125
#138
#141
#150
#159
#160
#179
#189

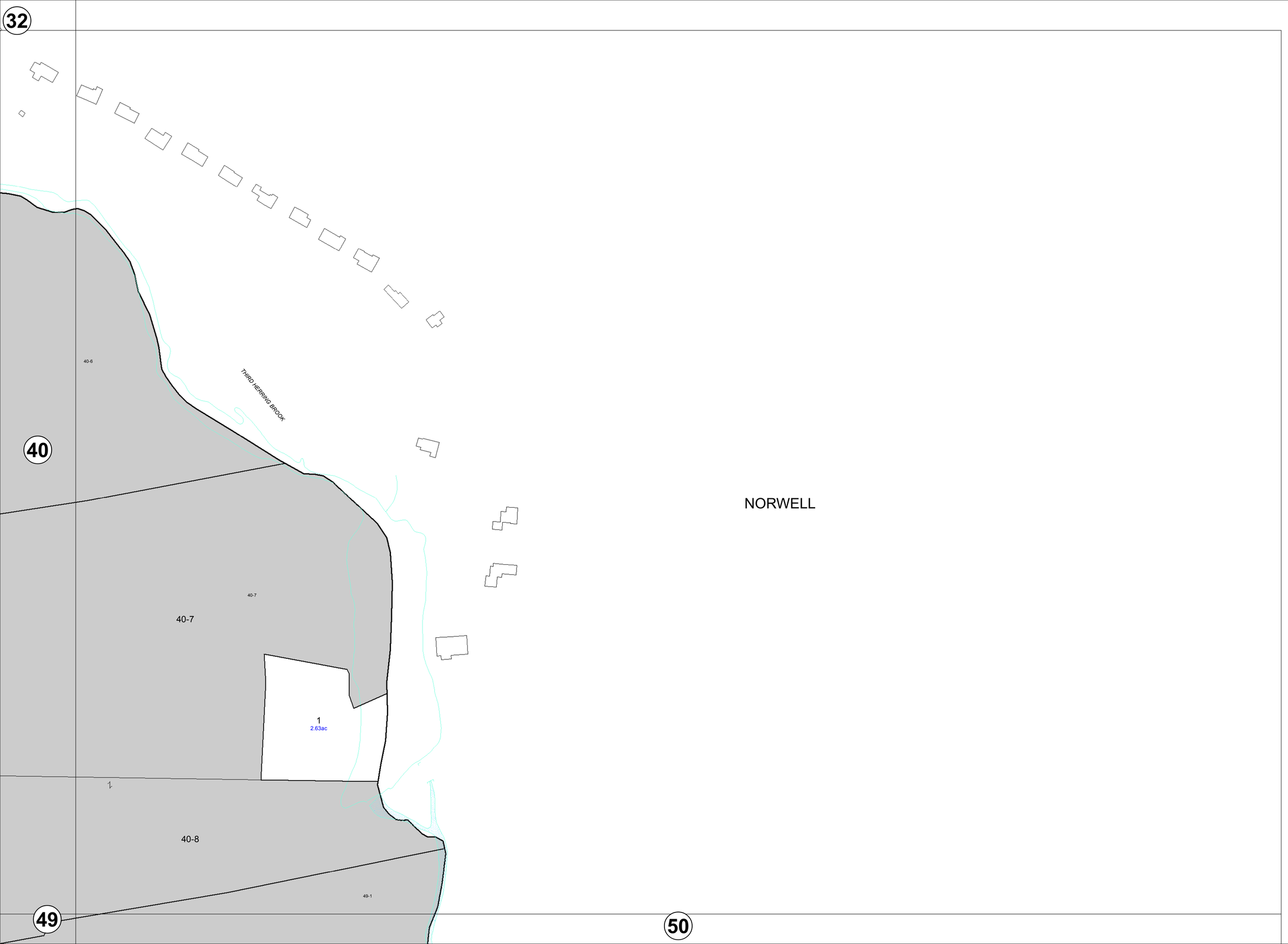

MAP
41

Town of Hanover - Assessors Maps

0 50 100 200 300 400 Feet

Note:
These maps are not intended for use in conveyancing or for engineering design purposes. The Town of Hanover and its representatives shall not be held liable for any reuse of this information.

MAP
41

MAP 42

Town of Hanover - Assessors Maps

0 50 100 200 300 400 Feet

Note:
These maps are not intended for use in conveyancing or for engineering design purposes. The Town of Hanover and its representatives shall not be held liable for any reuse of this information.

MAP 42

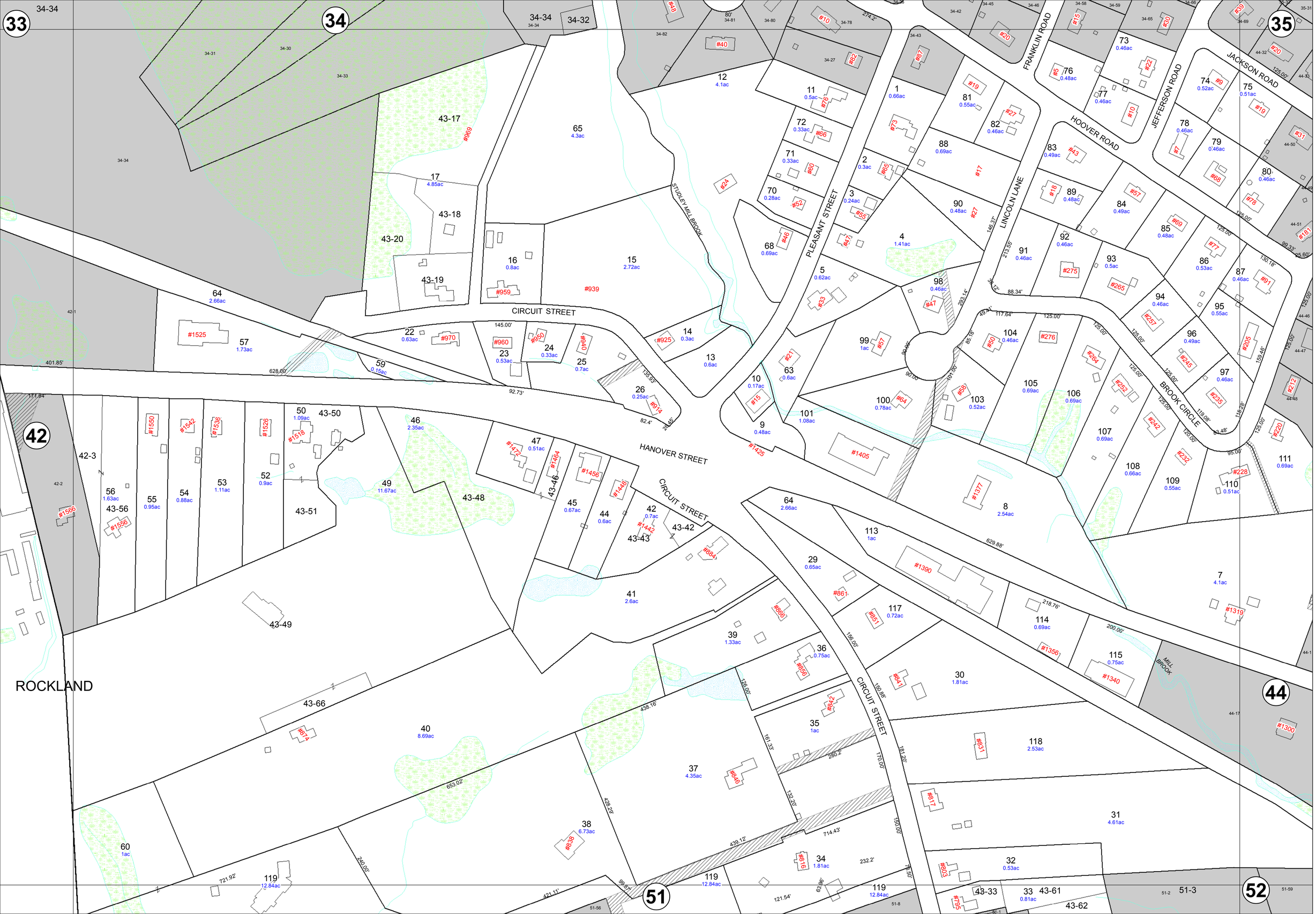
MAP
43
Town of Hanover - Assessors Maps
Feet
0 50 100 200 300 400
Note:
These maps are not intended for use in conveyancing or for engineering design purposes. The Town of Hanover and its representatives shall not be held liable for any reuse of this information.
MAP
43
TOWN OF HANOVER, MASS
INC. JUNE 14, 1727
CIRCUIT STREET
HANOVER STREET
PLEASANT STREET
LINCOLN LANE
FRANKLIN ROAD
HOOVER ROAD
JEFFERSON ROAD
JACKSON ROAD
BROOK CIRCLE
STUDLEY MILL BROOK
MILL BROOK
ROCKLAND
33
34
35
42
44
51
52

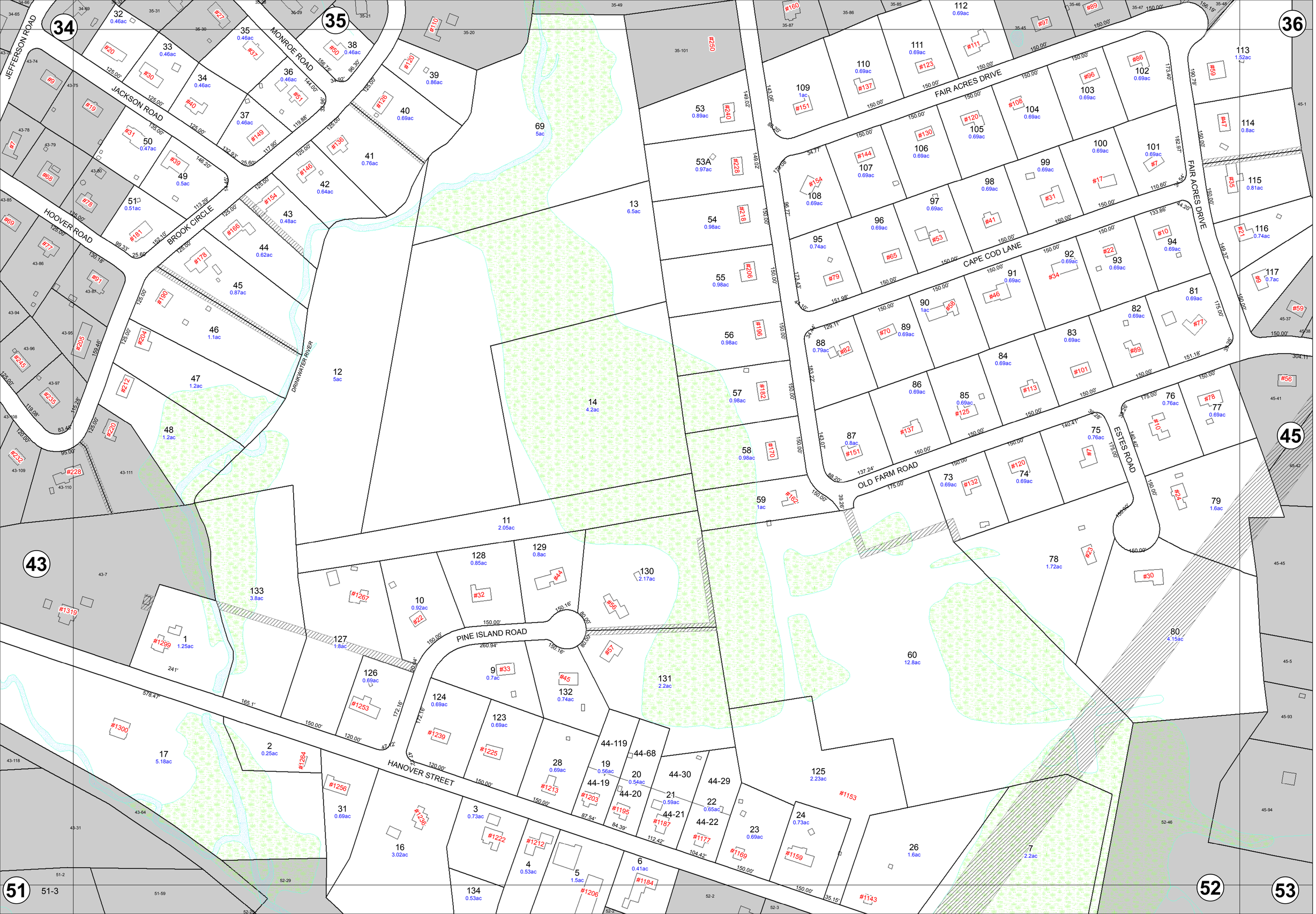
MAP 44
Town of Hanover - Assessors Maps
Feet
0 50 100 200 300 400
Note:
These maps are not intended for use in conveyancing or for engineering design purposes. The Town of Hanover and its representatives shall not be held liable for any reuse of this information.
JEFFERSON ROAD
JACKSON ROAD
MONROE ROAD
HOOVER ROAD
BROOK CIRCLE
DRINKWATER RIVER
FAIR ACRES DRIVE
CAPE COD LANE
ESTES ROAD
OLD FARM ROAD
PINE ISLAND ROAD
HANOVER STREET
34
35
36
43
45
51
52
53

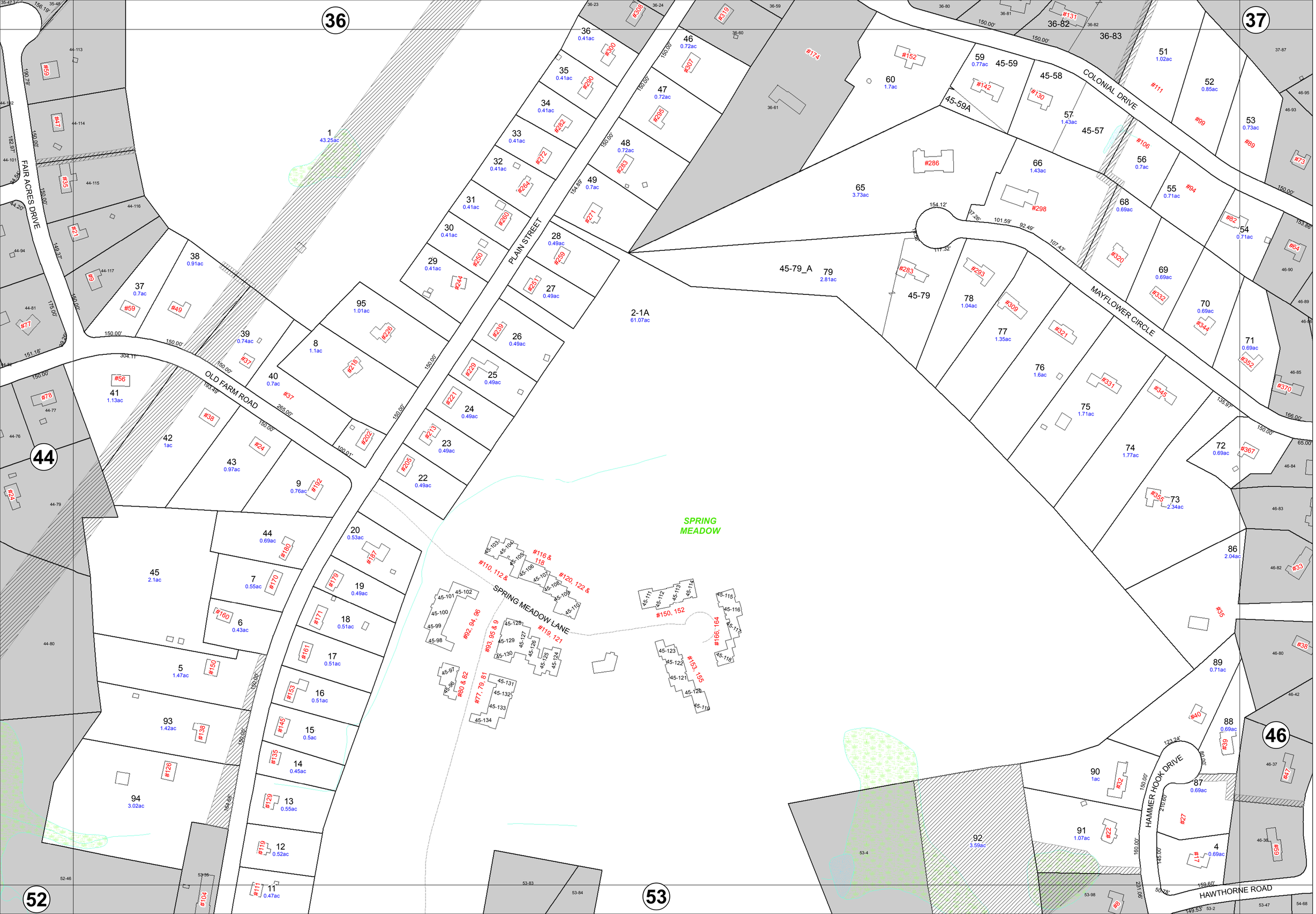
MAP 45
Town of Hanover - Assessors Maps
Feet
0 50 100 200 300 400
TOWN OF HANOVER, MASS. INC. JUNE 14, 1727
Note:
These maps are not intended for use in conveyancing or for engineering design purposes. The Town of Hanover and its representatives shall not be held liable for any reuse of this information.
36
37
44
46
52
53
FAIR ACRES DRIVE
OLD FARM ROAD
PLAIN STREET
COLONIAL DRIVE
MAYFLOWER CIRCLE
SPRING MEADOW LANE
HAMMER HOOK DRIVE
HAWTHORNE ROAD
SPRING MEADOW
1 43.25ac
2-1A 61.07ac
4 0.69ac
5 1.47ac
6 0.43ac
7 0.55ac
8 1.1ac
9 0.76ac
11 0.47ac
12 0.52ac
13 0.55ac
14 0.45ac
15 0.5ac
16 0.51ac
17 0.51ac
18 0.51ac
19 0.49ac
20 0.53ac
22 0.49ac
23 0.49ac
24 0.49ac
25 0.49ac
26 0.49ac
27 0.49ac
28 0.49ac
29 0.41ac
30 0.41ac
31 0.41ac
32 0.41ac
33 0.41ac
34 0.41ac
35 0.41ac
36 0.41ac
37 0.7ac
38 0.91ac
39 0.74ac
40 0.7ac
41 1.13ac
42 1ac
43 0.97ac
44 0.69ac
45 2.1ac
46 0.72ac
47 0.72ac
48 0.72ac
49 0.7ac
51 1.02ac
52 0.85ac
53 0.73ac
54 0.71ac
55 0.71ac
56 0.7ac
57 1.43ac
59 0.77ac
60 1.7ac
65 3.73ac
66 1.43ac
68 0.69ac
69 0.69ac
70 0.69ac
71 0.69ac
72 0.69ac
73 2.34ac
74 1.77ac
75 1.71ac
76 1.6ac
77 1.35ac
78 1.04ac
79 2.81ac
86 2.04ac
87 0.69ac
88 0.69ac
89 0.71ac
90 1ac
91 1.07ac
92 3.59ac
93 1.42ac
94 3.02ac
95 1.01ac
45-59
45-58
45-59A
45-57
45-79
45-79_A
#69
#47
#35
#21
#9
#77
#59
#49
#56
#78
#37
#38
#24
#192
#180
#170
#160
#150
#138
#126
#179
#187
#171
#161
#153
#145
#135
#129
#119
#111
#104
#226
#218
#202
#244
#260
#250
#272
#264
#282
#290
#300
#308
#319
#307
#295
#283
#271
#259
#251
#239
#229
#221
#213
#205
#174
#152
#142
#130
#131
#111
#99
#89
#73
#106
#94
#62
#64
#286
#298
#320
#332
#344
#352
#370
#367
#283
#293
#309
#321
#331
#345
#355
#35
#40
#39
#47
#32
#22
#27
#17
#69
#8
#33
#38
#42
#116 & 118
#120, 122 &
#110, 112 &
#92, 94, 96
#93, 95 & 9
#119, 121
#150, 152
#166, 164
#153, 155
#80 & 82
#77, 79, 81

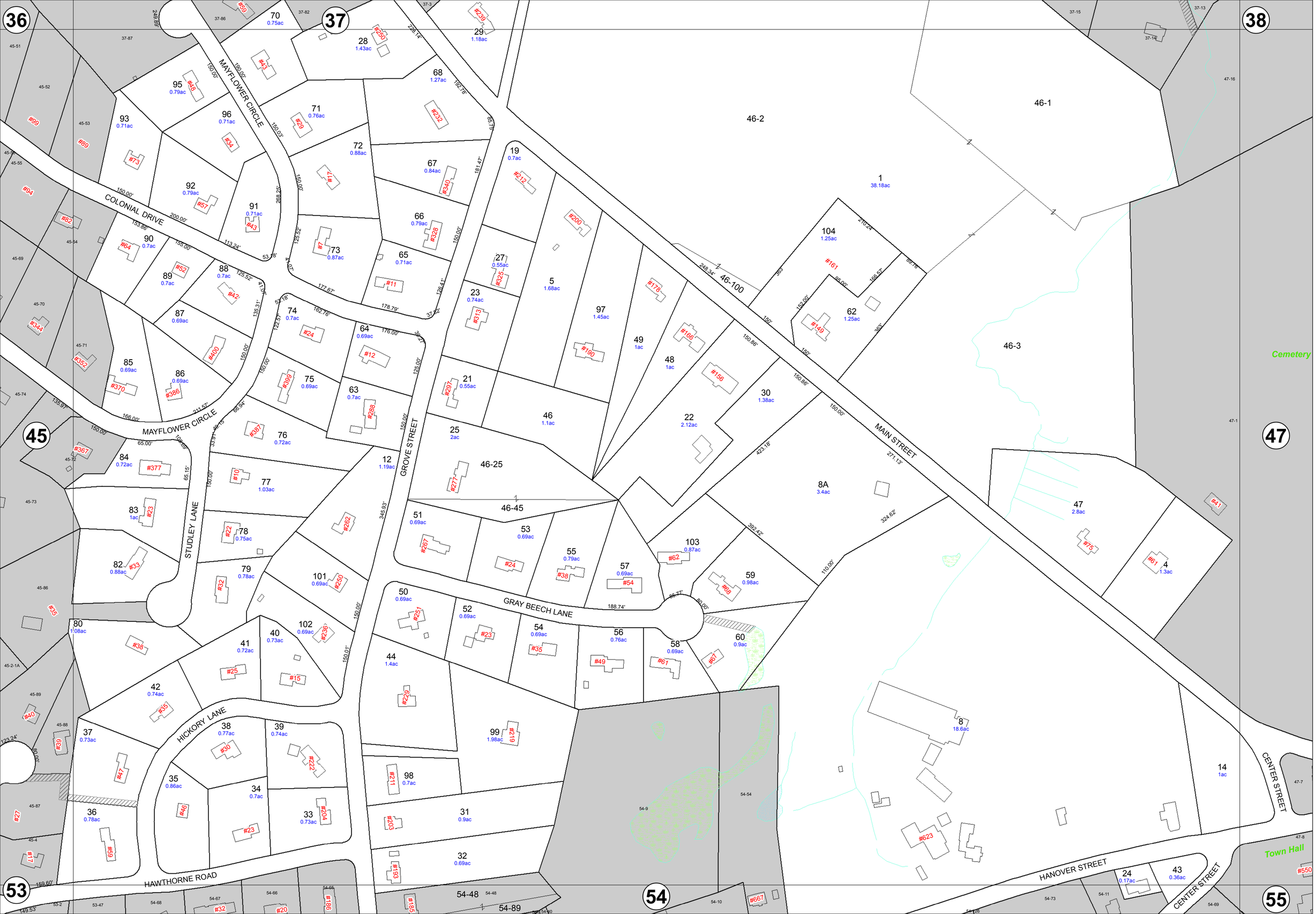
MAP 46
Town of Hanover - Assessors Maps
Feet
0 50 100 200 300 400
Note:
These maps are not intended for use in conveyancing or for engineering design purposes. The Town of Hanover and its representatives shall not be held liable for any reuse of this information.
MAP 46
36
37
38
45
47
53
54
55
COLONIAL DRIVE
MAYFLOWER CIRCLE
STUDLEY LANE
GROVE STREET
GRAY BEECH LANE
HICKORY LANE
HAWTHORNE ROAD
MAIN STREET
HANOVER STREET
CENTER STREET
46-100
Cemetery
Town Hall
46-1
46-2
46-3
46-25
46-45
1 38.18ac
4 1.3ac
5 1.68ac
8 18.6ac
8A 3.4ac
12 1.19ac
14 1ac
19 0.7ac
21 0.55ac
22 2.12ac
23 0.74ac
24 0.17ac
25 2ac
27 0.55ac
28 1.43ac
29 1.18ac
30 1.38ac
31 0.9ac
32 0.69ac
33 0.73ac
34 0.7ac
35 0.86ac
36 0.78ac
37 0.73ac
38 0.77ac
39 0.74ac
40 0.73ac
41 0.72ac
42 0.74ac
43 0.36ac
44 1.4ac
46 1.1ac
47 2.8ac
48 1ac
49 1ac
50 0.69ac
51 0.69ac
52 0.69ac
53 0.69ac
54 0.69ac
55 0.79ac
56 0.76ac
57 0.69ac
58 0.69ac
59 0.98ac
60 0.9ac
62 1.25ac
63 0.7ac
64 0.69ac
65 0.71ac
66 0.79ac
67 0.84ac
68 1.27ac
70 0.75ac
71 0.76ac
72 0.88ac
73 0.87ac
74 0.7ac
75 0.69ac
76 0.72ac
77 1.03ac
78 0.75ac
79 0.78ac
80 1.08ac
82 0.88ac
83 1ac
84 0.72ac
85 0.69ac
86 0.69ac
87 0.69ac
88 0.7ac
89 0.7ac
90 0.7ac
91 0.71ac
92 0.79ac
93 0.71ac
95 0.79ac
96 0.71ac
97 1.45ac
98 0.7ac
99 1.98ac
101 0.69ac
102 0.69ac
103 0.87ac
104 1.25ac

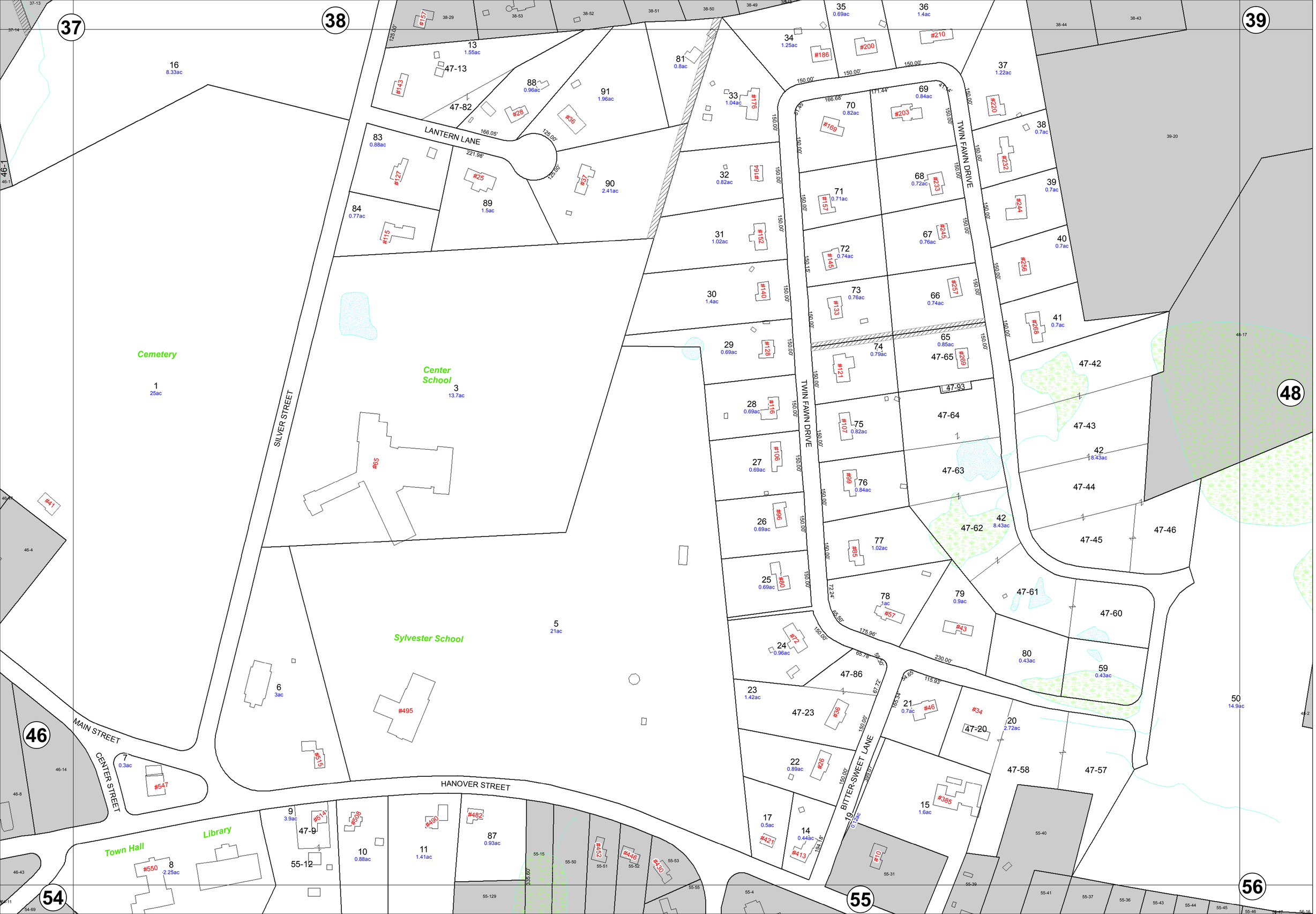
MAP 47
Town of Hanover - Assessors Maps
TOWN OF HANOVER, MASS. INC. JUNE 14, 1727
Feet
0 50 100 200 300 400
Note:
These maps are not intended for use in conveyancing or for engineering design purposes. The town of Hanover and its representatives shall not be held liable for any reuse of this information.
LANTERN LANE
TWIN FAWN DRIVE
SILVER STREET
MAIN STREET
CENTER STREET
HANOVER STREET
BITTER-SWEET LANE
Cemetery
Center School
Sylvester School
Town Hall
Library
37
38
39
46
48
54
55
56
MAP 47

Note:
These maps are not intended for use in conveyancing or for engineering design purposes. The Town of Hanover and its representatives shall not be held liable for any reuse of this information.

MAP
48

MAP
49
Town of Hanover - Assessors Maps
Feet
0 50 100 200 300 400
Note:
These maps are not intended for use in conveyancing or for engineering design purposes. The Town of Hanover and its representatives shall not be held liable for any reuse of this information.
39
40
41
48
50
56
57
58
40-8
40-7
48-18
49-11
49-10
10
12.04ac
437.09'
244.66'
48-19
#511
528.88'
431.67'
9
15.2ac
#1
ELMWOOD FARM DRIVE
181.98'
190.53'
48-20
48-21
#480
St. Francis Residence
#427
Gym
#423
#405
Administration
#417
Retha House
6
1.63ac
COLUMBIA ROAD
#435
WASHINGTON STREET
49-7
Chapel
Technology Center
7
11.11ac
K of C Building
Kennedy Building
48-25
57-36
57-37
St. Clair Residence
57-38
57-39
#124
Thrift Shop
Bakery
1
139ac
2
10ac
3
4.76ac
#45
#53
4
1ac
49-8
26
0.85ac
5
1.25ac
#86
#94
57-26
57-27
57-28
#64
#19
#58
#32
#40
#48
57-29
57-30
57-31
57-32
57-33
57-35
57-14
57-13
OAKLAND AVENUE
BROADWAY
50-1
50-2
50-3
#39
#52
#60
58-4
58-5
58-3
56-1
57-49A

MAP
49

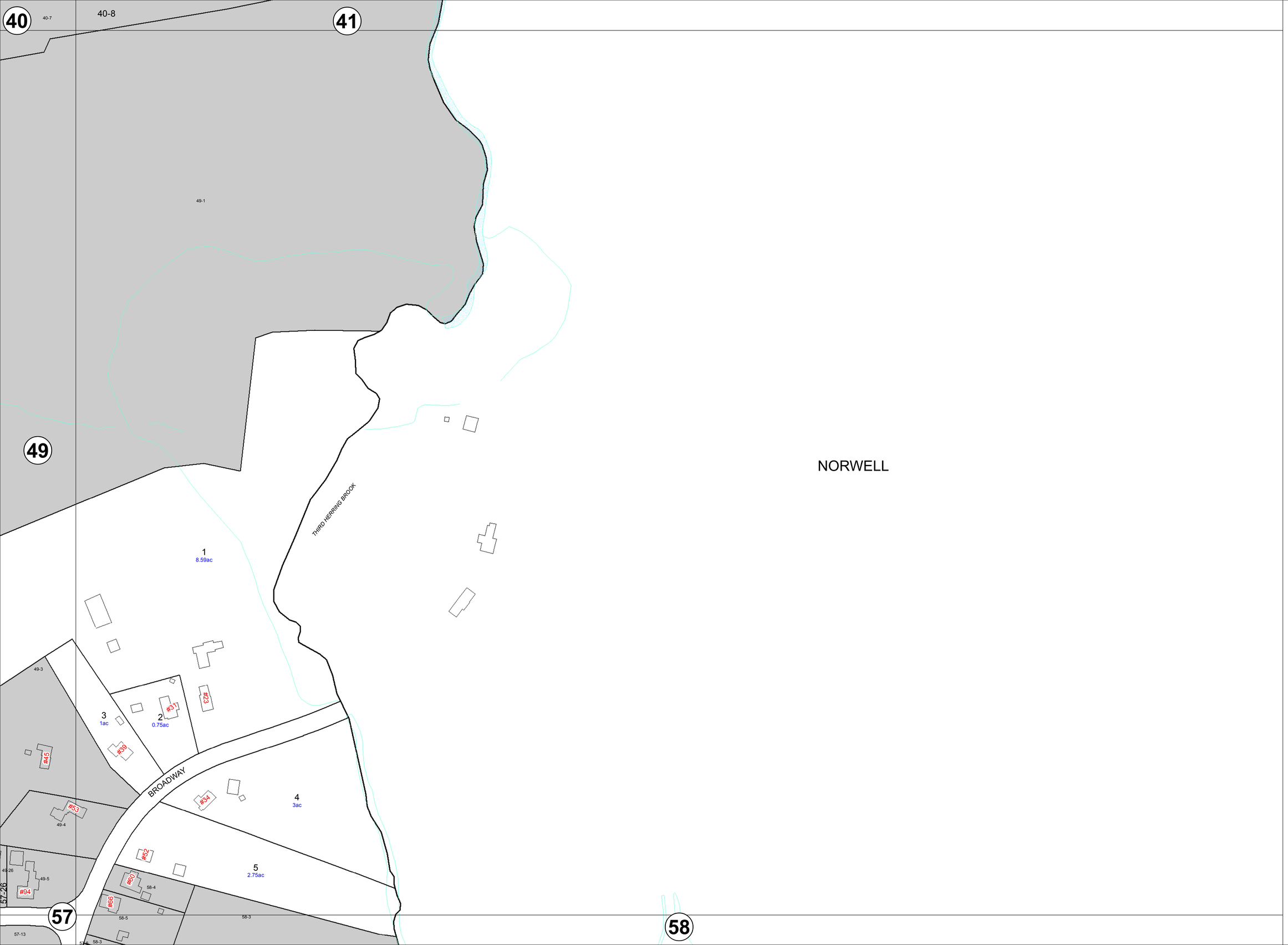

MAP 50

Town of Hanover - Assessors Maps

0 50 100 200 300 400 Feet

Note:
These maps are not intended for use in conveyancing or for engineering design purposes. The Town of Hanover and its representatives shall not be held liable for any reuse of this information.

MAP 50

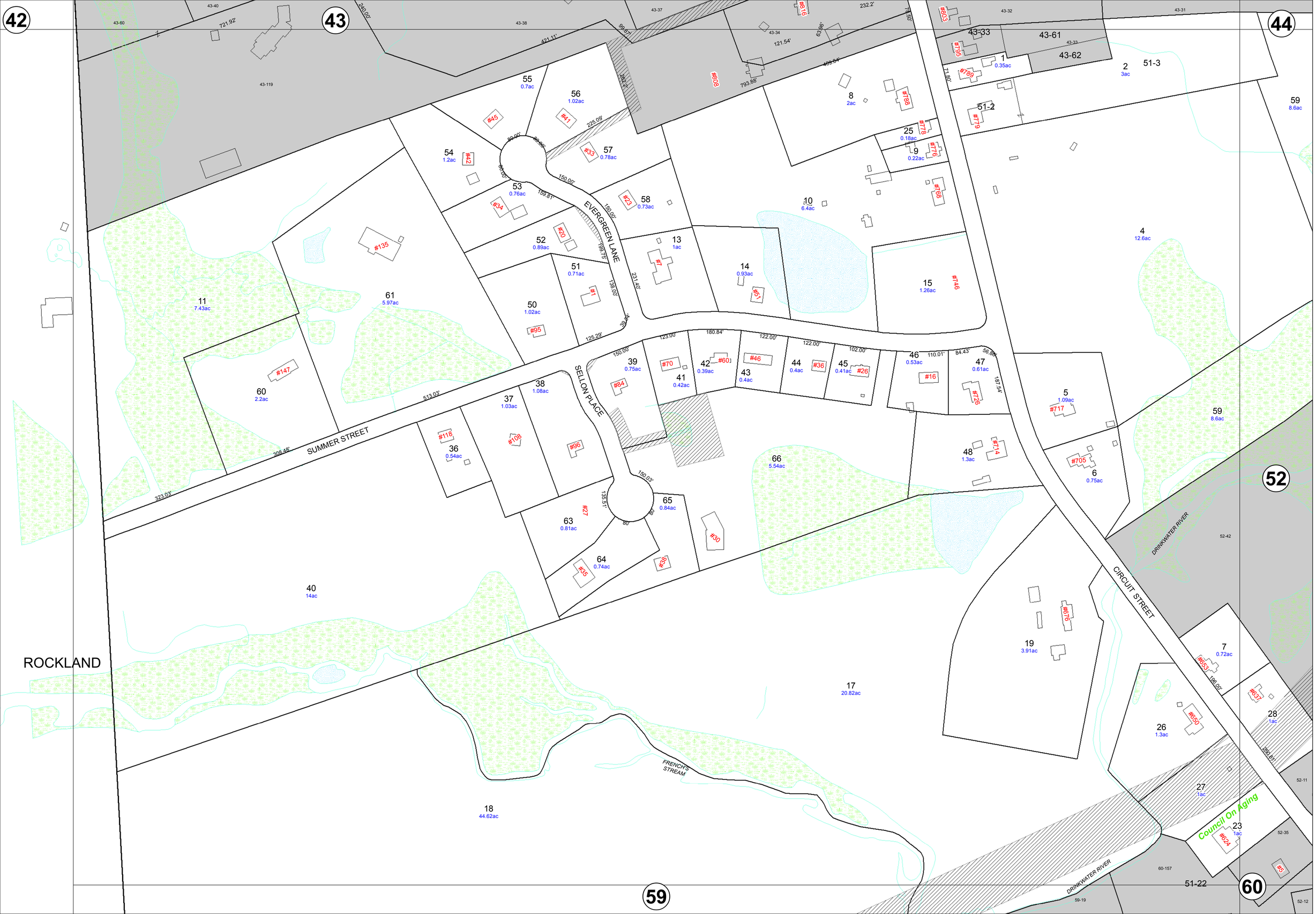
MAP 51
Town of Hanover - Assessors Maps
Feet
0 50 100 200 300 400
Note:
These maps are not intended for use in conveyancing or for engineering design purposes. The Town of Hanover and its representatives shall not be held liable for any reuse of this information.
MAP 51
42
43
44
52
59
60
ROCKLAND
SUMMER STREET
EVERGREEN LANE
SELLON PLACE
CIRCUIT STREET
FRENCH'S STREAM
DRINKWATER RIVER
Council On Aging
43-119
43-40
43-60
43-38
43-37
43-34
43-32
43-31
43-33
43-61
43-62
1 0.35ac
2 3ac
51-3
59 8.6ac
8 2ac
51-2
25 0.18ac
9 0.22ac
10 6.4ac
4 12.6ac
55 0.7ac
56 1.02ac
54 1.2ac
57 0.78ac
53 0.76ac
58 0.73ac
52 0.89ac
13 1ac
51 0.71ac
14 0.93ac
15 1.26ac
11 7.43ac
61 5.97ac
50 1.02ac
60 2.2ac
46 0.53ac
47 0.61ac
39 0.75ac
41 0.42ac
42 0.39ac
43 0.4ac
44 0.4ac
45 0.41ac
5 1.09ac
38 1.08ac
37 1.03ac
36 0.54ac
66 5.54ac
48 1.3ac
6 0.75ac
65 0.84ac
63 0.81ac
64 0.74ac
40 14ac
19 3.91ac
7 0.72ac
17 20.82ac
28 1ac
26 1.3ac
27 1ac
23 1ac
18 44.62ac
51-22
52-42
52-11
52-35
52-12
60-157
59-19
#45
#41
#33
#42
#34
#23
#20
#7
#1
#95
#135
#147
#116
#108
#96
#84
#70
#60
#46
#36
#26
#16
#126
#714
#705
#717
#27
#30
#35
#39
#676
#653
#637
#650
#624
#746
#151
#768
#778
#776
#779
#789
#795
#808
#816
#803

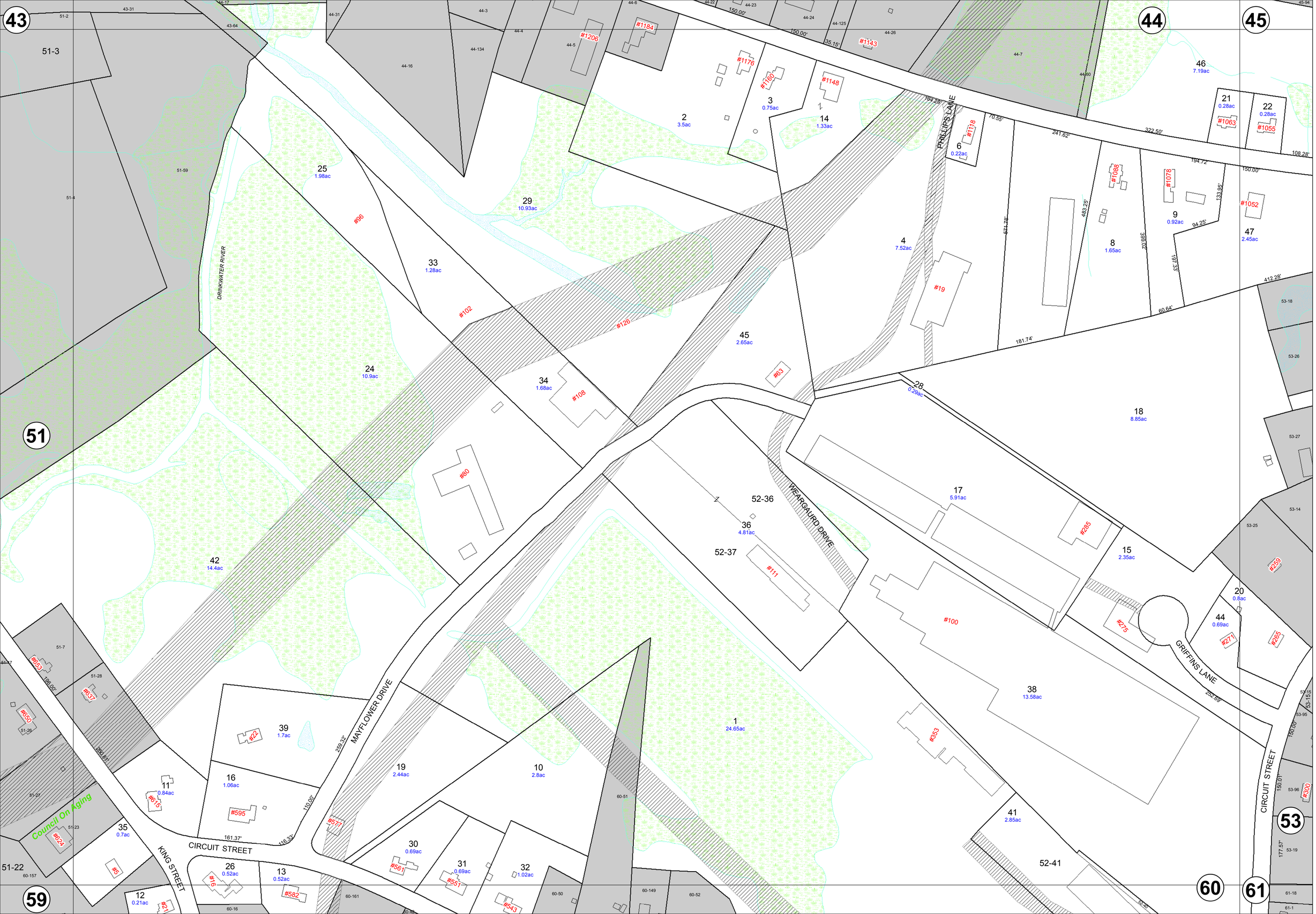
MAP 52
Town of Hanover - Assessors Maps
Feet
0 50 100 200 300 400
Note:
These maps are not intended for use in conveyancing or for engineering design purposes. The Town of Hanover and its representatives shall not be held liable for any reuse of this information.
MAP 52
TOWN OF HANOVER, MASS
INC. JUNE 14, 1727
43
44
45
51
53
59
60
61
PHILLIPS LANE
WEARGAURD DRIVE
GRIFFINS LANE
CIRCUIT STREET
MAYFLOWER DRIVE
KING STREET
DRINKWATER RIVER
Council On Aging
51-3
51-59
51-4
51-2
43-31
43-64
44-17
44-31
44-3
44-4
44-134
44-16
44-5
44-6
44-22
44-23
44-24
44-125
44-26
44-7
44-60
45-94
53-18
53-26
53-27
53-14
53-25
53-15
53-95
53-96
53-19
51-7
51-28
51-26
51-27
51-23
51-22
60-157
60-161
60-16
60-51
60-50
60-149
60-52
61-18
61-1
2 3.5ac
3 0.75ac
14 1.33ac
6 0.22ac
21 0.28ac
22 0.28ac
46 7.19ac
25 1.98ac
29 10.93ac
33 1.28ac
24 10.9ac
34 1.68ac
45 2.65ac
4 7.52ac
8 1.65ac
9 0.92ac
47 2.45ac
28 0.29ac
18 8.85ac
17 5.91ac
52-36
36 4.81ac
52-37
15 2.35ac
20 0.8ac
44 0.69ac
42 14.4ac
1 24.65ac
38 13.58ac
41 2.85ac
52-41
39 1.7ac
19 2.44ac
10 2.8ac
11 0.84ac
16 1.06ac
35 0.7ac
30 0.69ac
31 0.69ac
32 1.02ac
26 0.52ac
13 0.52ac
12 0.21ac
#1184
#1206
#1176
#160
#1148
#1143
#118
#1088
#1078
#1052
#1063
#1055
#96
#102
#126
#19
#63
#108
#80
#111
#100
#285
#275
#259
#271
#265
#353
#553
#637
#630
#22
#615
#595
#577
#624
#5
#16
#582
#561
#551
#543
#200

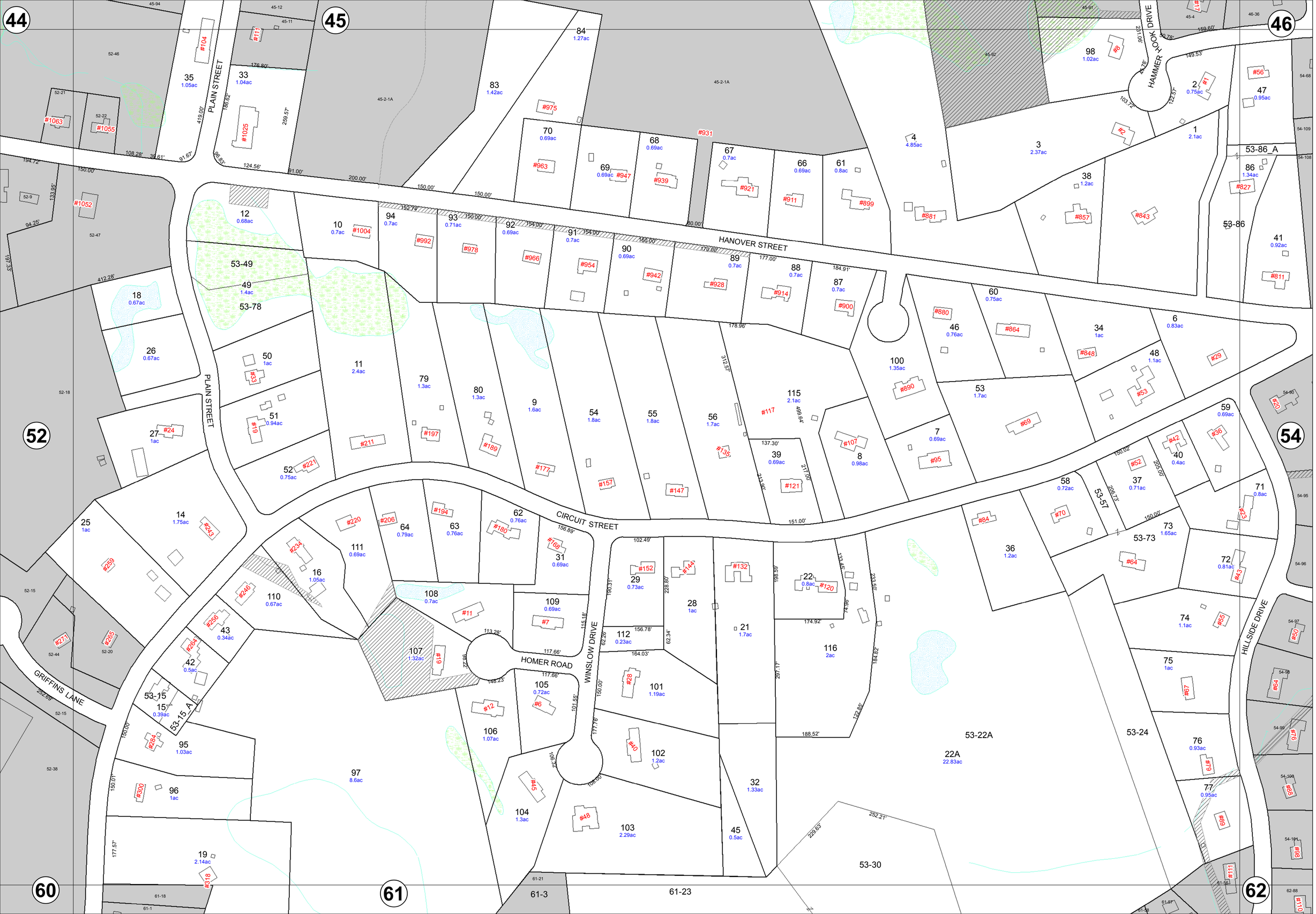
MAP 53
Town of Hanover - Assessors Maps
Feet
0 50 100 200 300 400
TOWN OF HANOVER, MASS. INC. JUNE 14, 1727
PLAIN STREET
HANOVER STREET
HAMMER LOOK DRIVE
CIRCUIT STREET
HOMER ROAD
WINSLOW DRIVE
HILLSIDE DRIVE
GRIFFINS LANE
53-22A
22A
22.83ac
53-24
53-30
61-23
61-3
Note:
These maps are not intended for use in conveyancing or for engineering design purposes. The Town of Hanover and its representatives shall not be held liable for any reuse of this information.
MAP 53

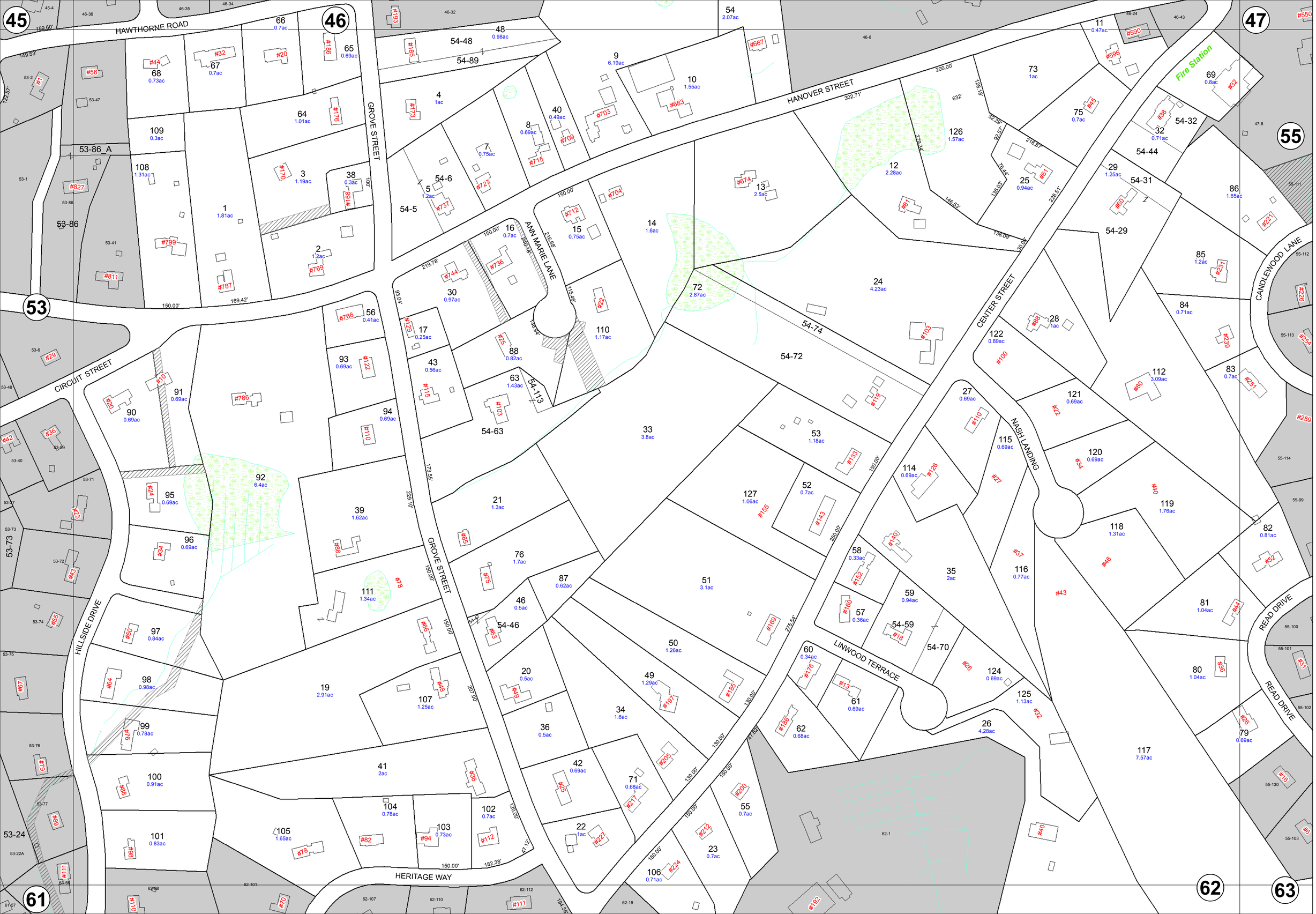

Note:
These maps are not intended for use in conveyancing or for engineering design purposes. The Town of Hanover and its representatives shall not be held liable for any reuse of this information.

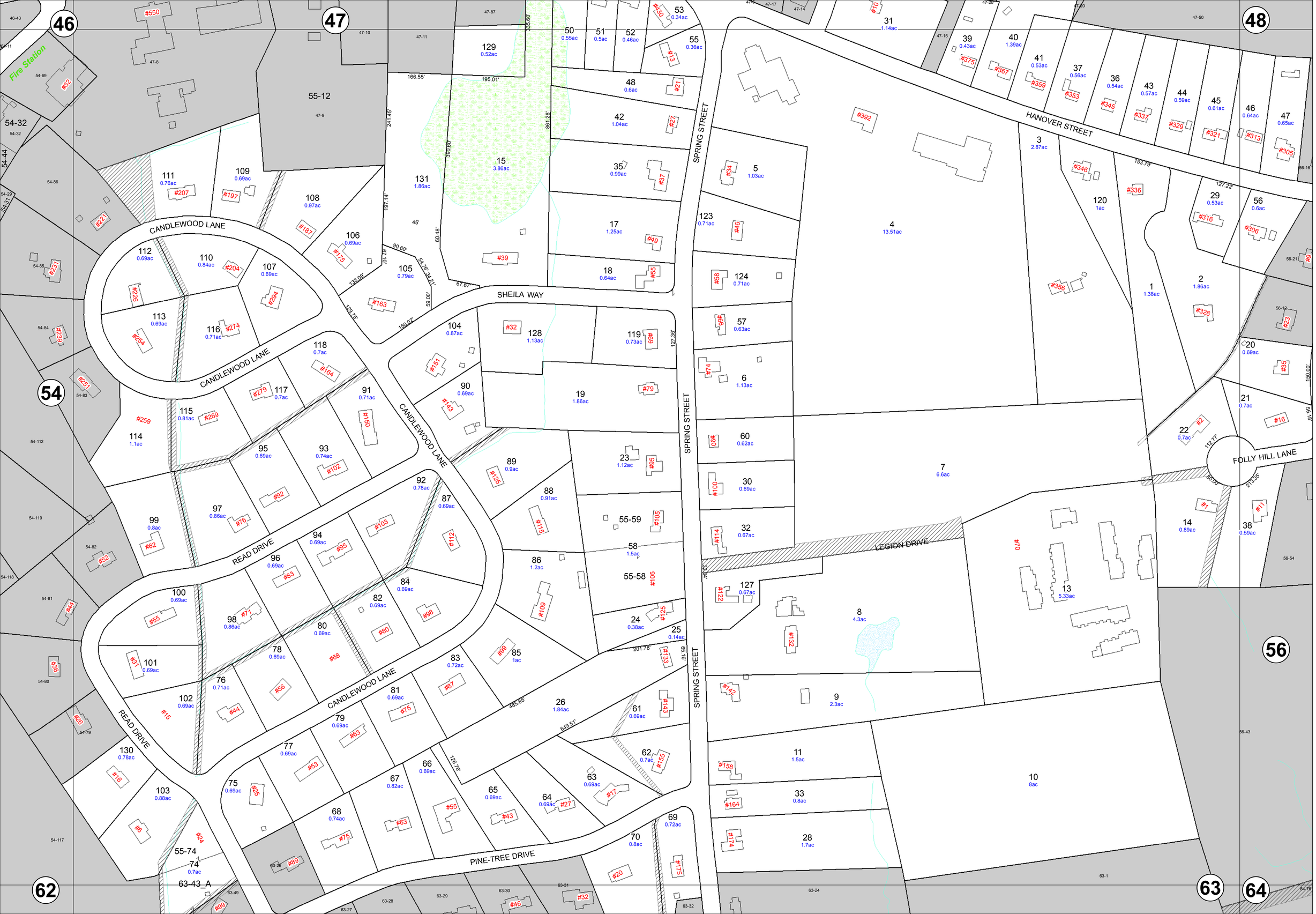
MAP
55
Town of Hanover - Assessors Maps
Feet
0 50 100 200 300 400
Note:
These maps are not intended for use in conveyancing or for engineering design purposes. The Town of Hanover and its representatives shall not be held liable for any reuse of this information.
MAP
55
HANOVER STREET
SPRING STREET
SHEILA WAY
CANDLEWOOD LANE
READ DRIVE
PINE-TREE DRIVE
LEGION DRIVE
FOLLY HILL LANE
Fire Station
46
47
48
54
56
62
63
64

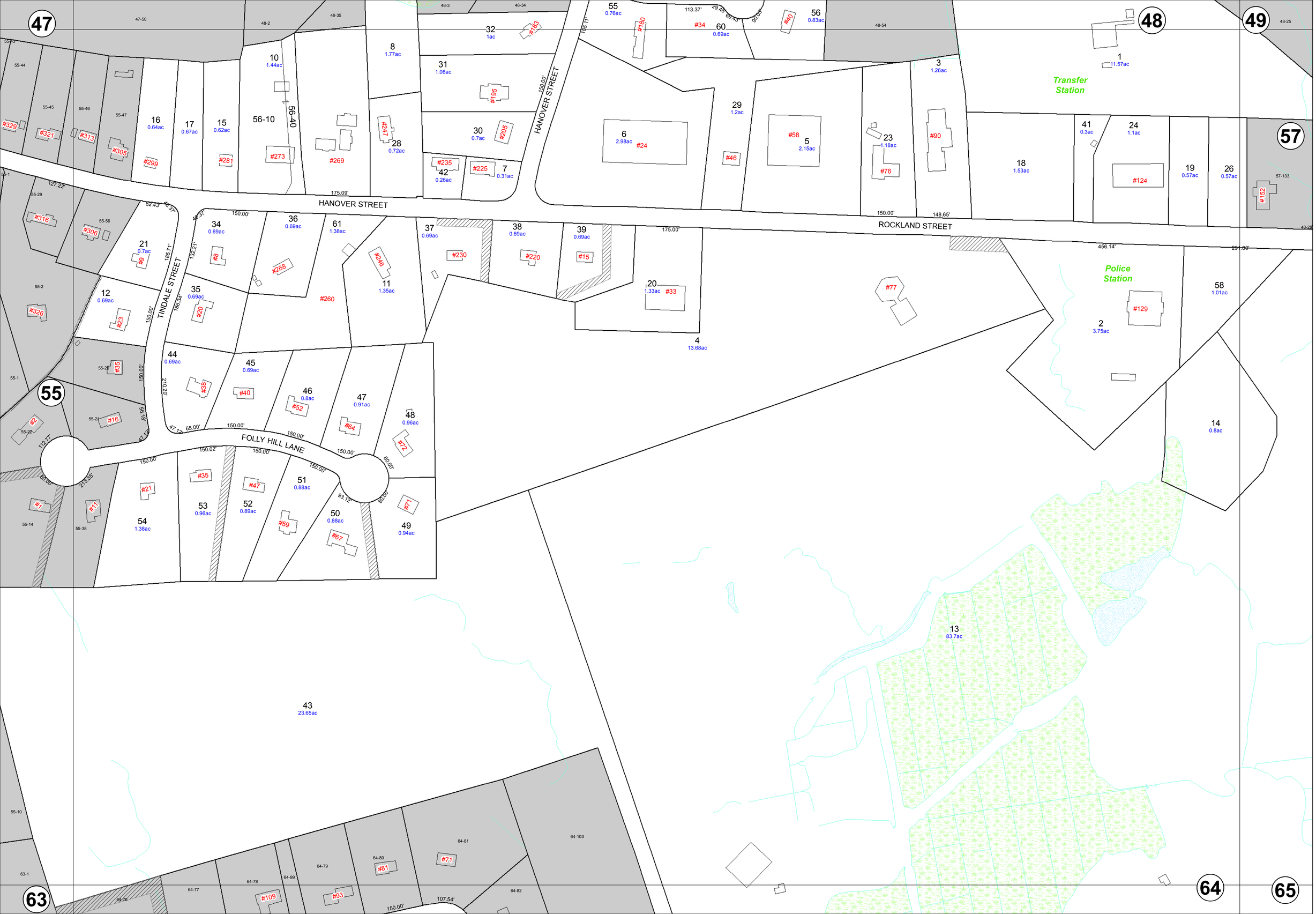
MAP 56
Town of Hanover - Assessors Maps
Feet
0 50 100 200 300 400
Note:
These maps are not intended for use in conveyancing or for engineering design purposes. The Town of Hanover and its representatives shall not be held liable for any reuse of this information.
HANOVER STREET
ROCKLAND STREET
TINDALE STREET
FOLLY HILL LANE
Transfer Station
Police Station
47
48
49
55
57
63
64
65
56-10
56-40
#329
#321
#313
#305
#299
#281
#273
#269
#247
#235
#225
#205
#195
#183
#180
#34
#40
#24
#46
#58
#76
#90
#124
#152
#316
#306
#9
#8
#268
#246
#230
#220
#15
#33
#77
#326
#23
#20
#260
#35
#38
#40
#52
#64
#72
#129
#2
#16
#21
#47
#59
#67
#71
#1
#17
#81
#109
#93
#71

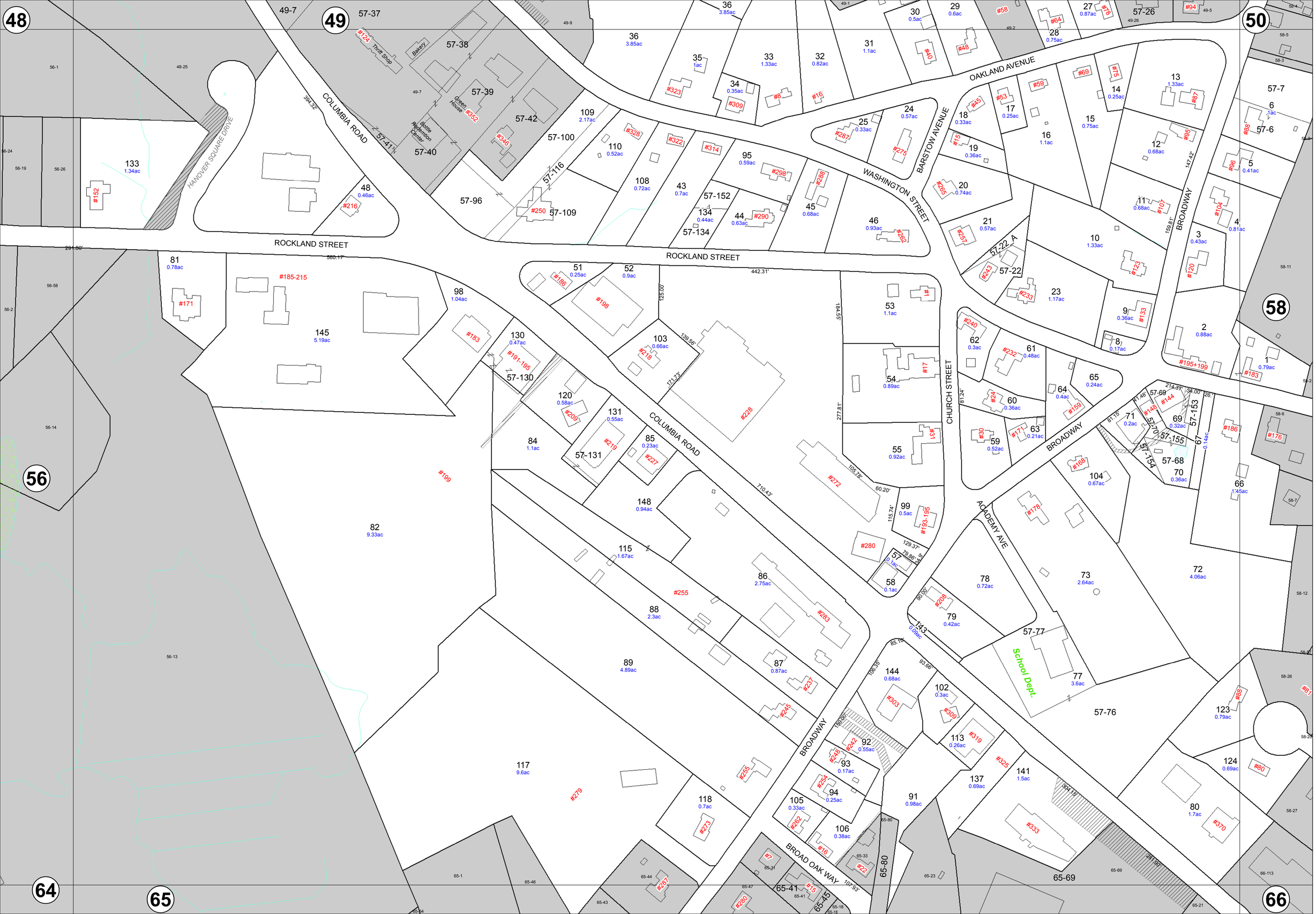
MAP
57
Town of Hanover - Assessors Maps
Feet
0 50 100 200 300 400
Note:
These maps are not intended for use in conveyancing or for engineering design purposes. The Town of Hanover and its representatives shall not be held liable for any reuse of this information.
MAP
57
48
49
50
56
58
64
65
66
ROCKLAND STREET
COLUMBIA ROAD
HANOVER SQUARE DRIVE
WASHINGTON STREET
BARSTOW AVENUE
OAKLAND AVENUE
BROADWAY
CHURCH STREET
ACADEMY AVE
BROAD OAK WAY
School Dept.
Thrift Shop
Bakery
Green House
Belle Redemption Center

MAP 58

Town of Hanover - Assessors Maps

Feet 0 50 100 200 300 400

NORWELL

PEMBROKE

BROADWAY

WASHINGTON STREET

OLD BRIDGE ROAD

OLD SHIPYARD LANE

BUTTONWOOD LANE

THIRD HERRING BROOK

NORTH RIVER

49 50 57 65 66

4 0.27ac
5 0.54ac
3 3.65ac
57-7
57-6
11 7.05ac
2 2.75ac
14 10.15ac
34 3.92ac
49 3.36ac
47 4.04ac
48 1.51ac
6 0.6ac
7 1.2ac
8 0.38ac
9 1ac
35 0.72ac
32 0.9ac
37 0.7ac
53 0.7ac
54 0.7ac
55 0.7ac
45 1.61ac
44 1.76ac
43 1.12ac
42 0.85ac
41 0.85ac
40 0.7ac
39 0.7ac
12 1ac
57 1.52ac
56 0.69ac
13 1.3ac
36 0.92ac
52 0.69ac
51 0.69ac
31 0.78ac
15 0.31ac
21 0.25ac
29 1ac
58-29
16 1.16ac
20 0.78ac
10 1.94ac
26 0.71ac
25 0.97ac
24 1ac
23 0.73ac
22 0.73ac
27 0.71ac
28 0.74ac
58-17
17 0.87ac
58-18
58-19

Note:
These maps are not intended for use in conveyancing or for engineering design purposes. The Town of Hanover and its representatives shall not be held liable for any reuse of this information.

MAP 58

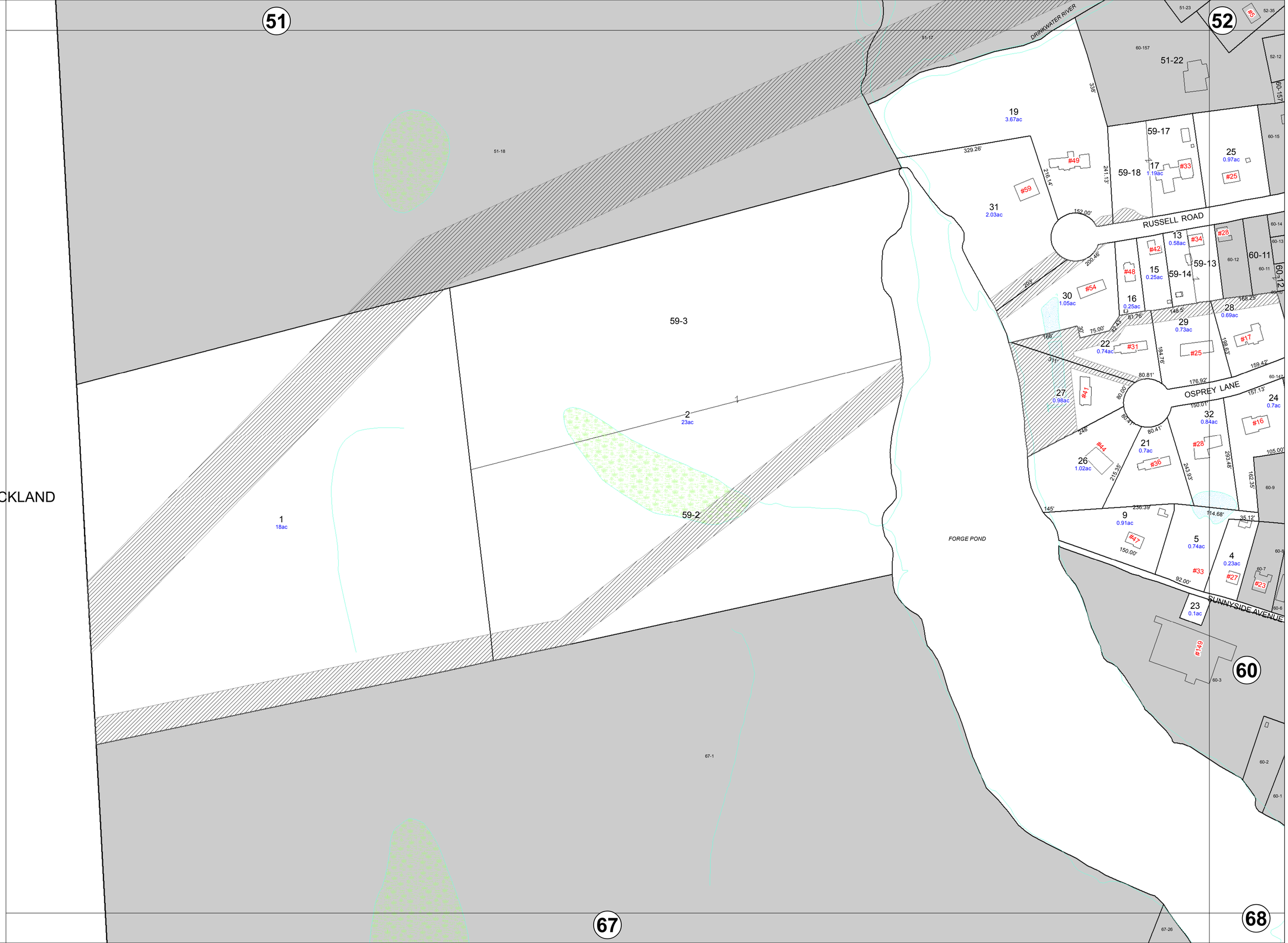

Note:
These maps are not intended for use in conveyancing or for engineering design purposes. The Town of Hanover and its representatives shall not be held liable for any reuse of this information.

MAP
59

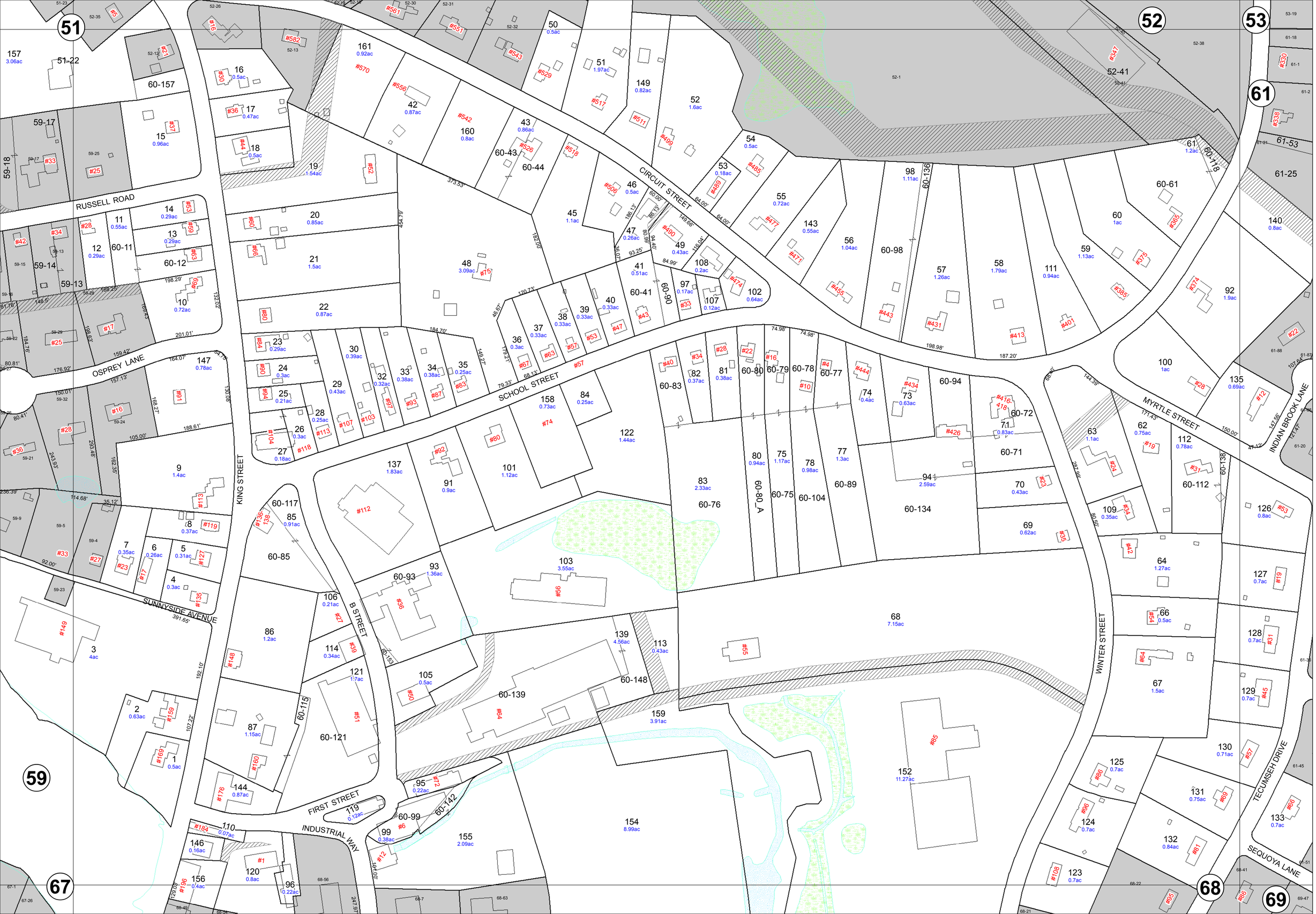
MAP 60
Town of Hanover - Assessors Maps
Feet
0 50 100 200 300 400
Note:
These maps are not intended for use in conveyancing or for engineering design purposes. The Town of Hanover and its representatives shall not be held liable for any reuse of this information.
MAP 60
RUSSELL ROAD
OSPREY LANE
KING STREET
CIRCUIT STREET
SCHOOL STREET
MYRTLE STREET
INDIAN BROOK LANE
SUNNYSIDE AVENUE
B STREET
FIRST STREET
INDUSTRIAL WAY
WINTER STREET
TECUMSEH DRIVE
SEQUOYA LANE
51
52
53
59
61
67
68
69

MAP 61

Town of Hanover - Assessors Maps

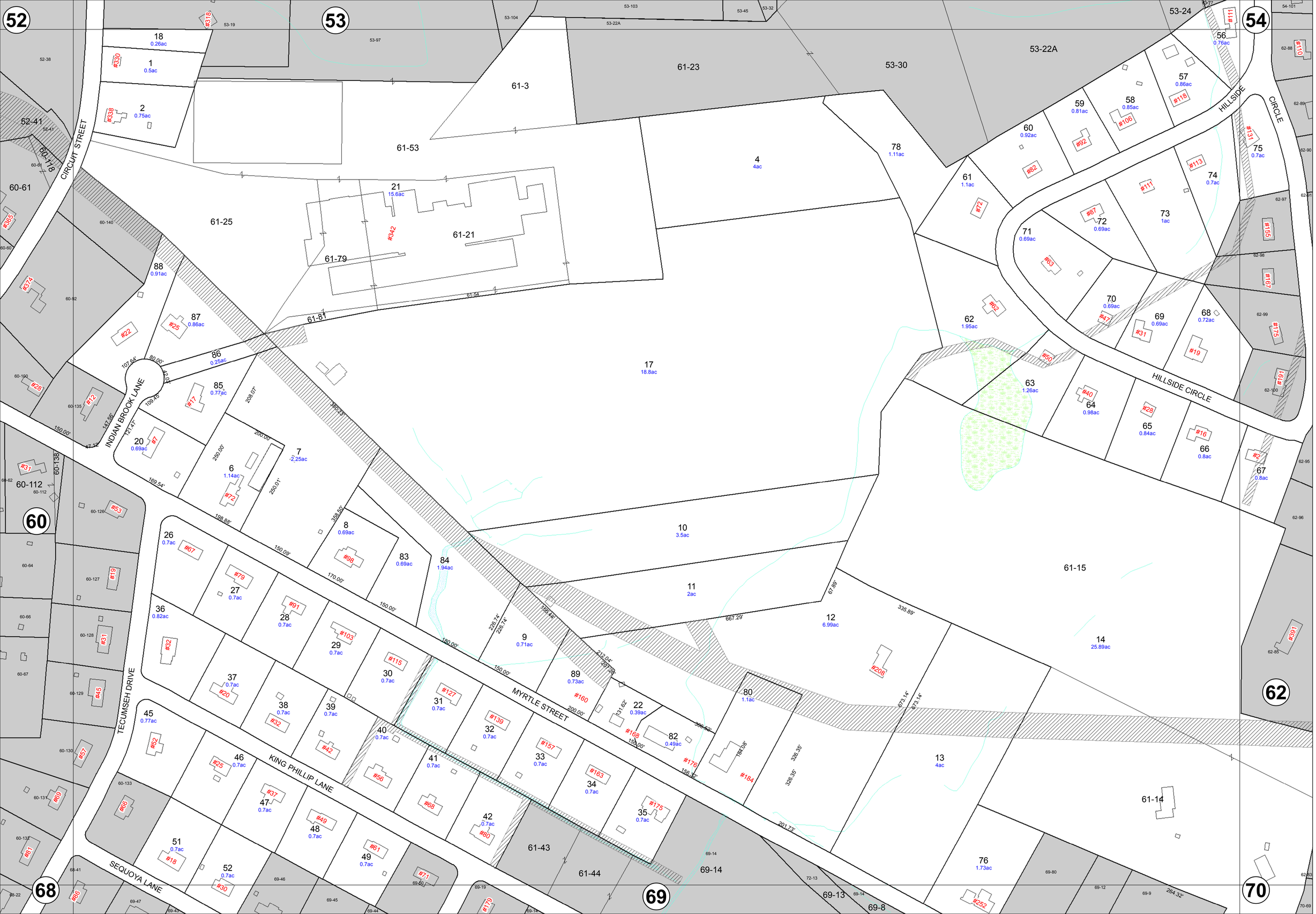

Note:
These maps are not intended for use in conveyancing or for engineering design purposes. The Town of Hanover and its representatives shall not be held liable for any reuse of this information.

MAP 61

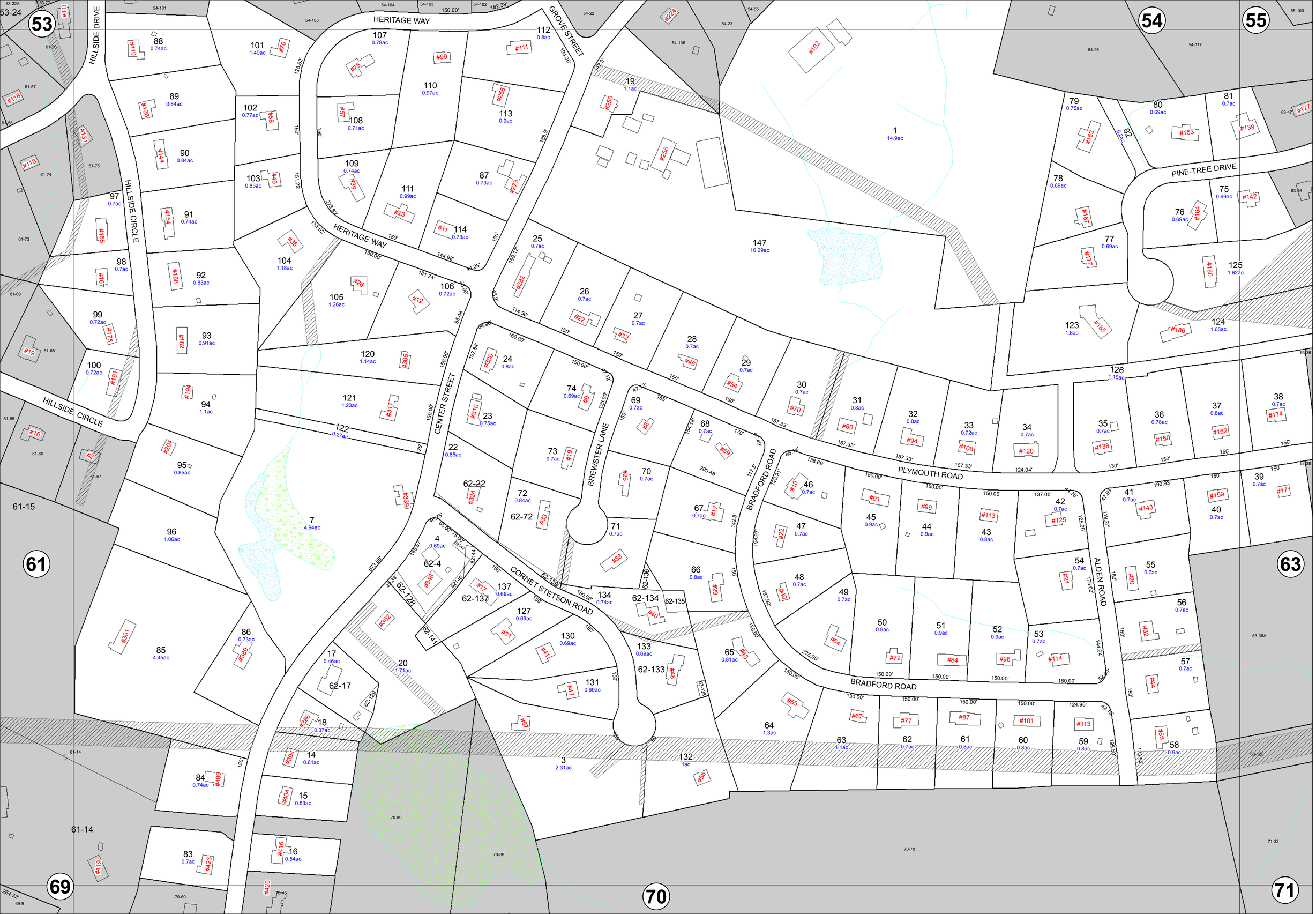

Note:
These maps are not intended for use in conveyancing or for engineering design purposes. The Town of Hanover and its representatives shall not be held liable for any reuse of this information.

MAP 62

MAP 63
Town of Hanover - Assessors Maps
Feet
0 50 100 200 300 400
Note:
These maps are not intended for use in conveyancing or for engineering design purposes. The Town of Hanover and its representatives shall not be held liable for any reuse of this information.
MAP 63
PINE-TREE DRIVE
DANA DRIVE
KINGSTON ROAD
PLYMOUTH ROAD
TERESA LANE
SPRING STREET
GREENHILL ROAD
BROADWAY
WILLOW ROAD
BEECH TREE ROAD
ELIJAH'S PATH
MILL LANE
54
55
56
62
64
70
71
72

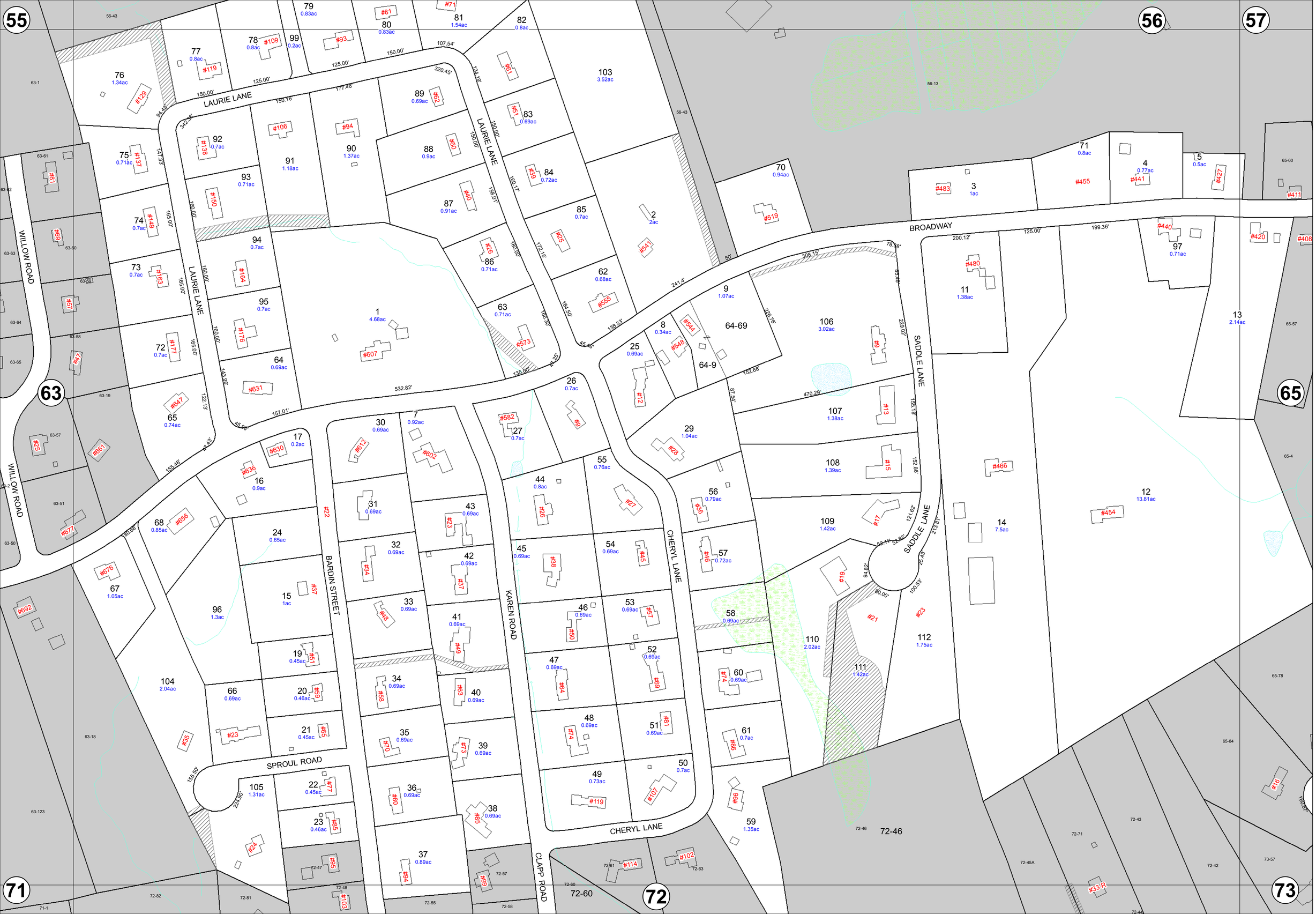

Note:
These maps are not intended for use in conveyancing or for engineering design purposes. The Town of Hanover and its representatives shall not be held liable for any reuse of this information.

MAP
64

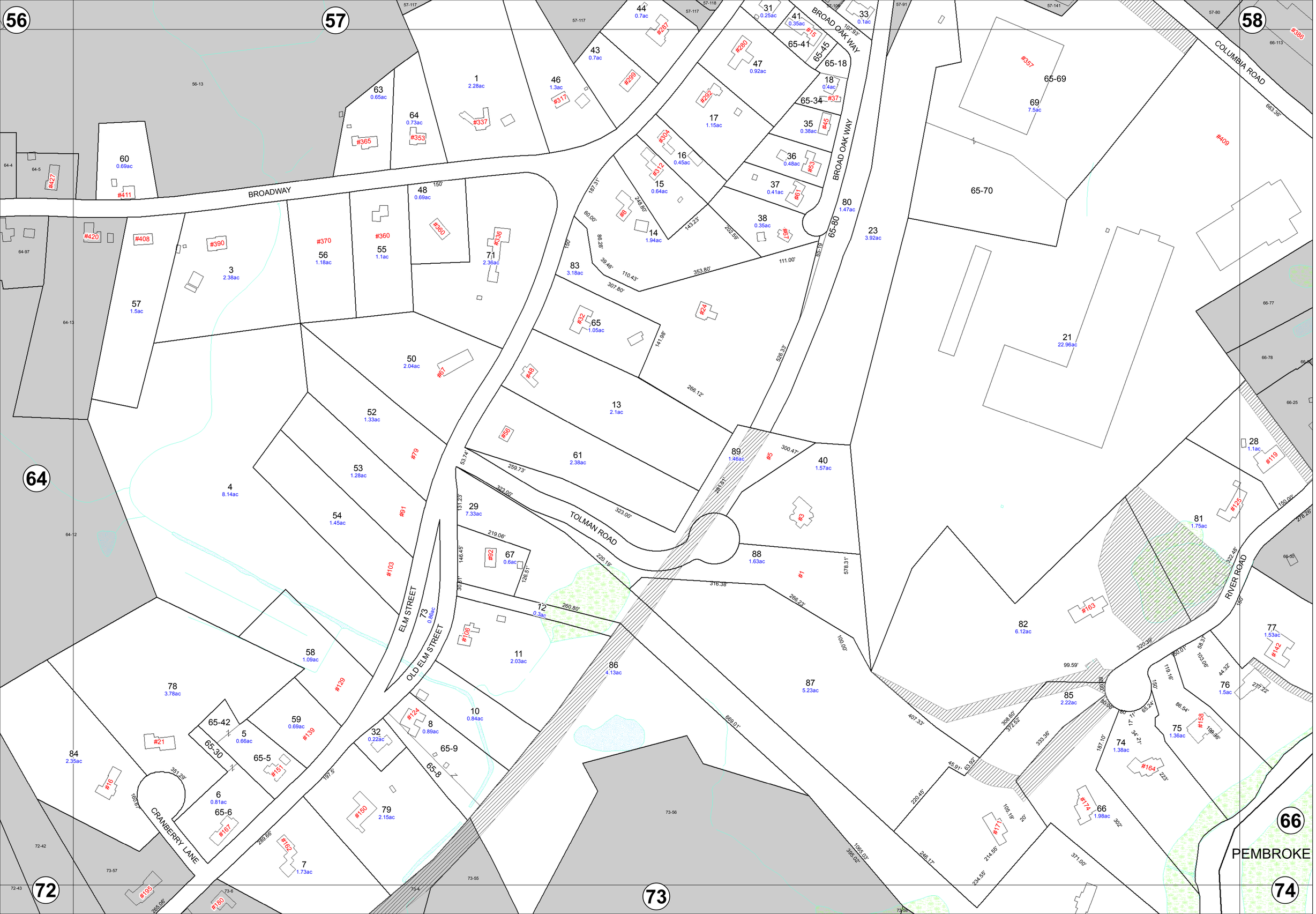
MAP
65
Town of Hanover - Assessors Maps
Feet
0 50 100 200 300 400
TOWN OF HANOVER, MASS
INC. JUNE 14, 1727
BROADWAY
BROAD OAK WAY
COLUMBIA ROAD
TOLMAN ROAD
ELM STREET
OLD ELM STREET
RIVER ROAD
CRANBERRY LANE
PEMBROKE
56
57
58
64
66
72
73
74
1 2.28ac
3 2.38ac
4 8.14ac
5 0.66ac
6 0.81ac
7 1.73ac
8 0.89ac
10 0.84ac
11 2.03ac
12 0.3ac
13 2.1ac
14 1.94ac
15 0.64ac
16 0.45ac
17 1.15ac
18 0.4ac
21 22.96ac
23 3.92ac
28 1.1ac
29 7.33ac
31 0.25ac
32 0.22ac
33 0.1ac
35 0.38ac
36 0.48ac
37 0.41ac
38 0.35ac
40 1.57ac
41 0.35ac
43 0.7ac
44 0.7ac
46 1.3ac
47 0.92ac
48 0.69ac
50 2.04ac
52 1.33ac
53 1.28ac
54 1.45ac
55 1.1ac
56 1.18ac
57 1.5ac
58 1.09ac
59 0.69ac
60 0.69ac
61 2.38ac
63 0.65ac
64 0.73ac
65 1.05ac
65-5
65-6
65-8
65-9
65-18
65-30
65-34
65-41
65-42
65-45
65-69
65-70
65-80
67 0.6ac
69 7.5ac
71 2.36ac
73 0.86ac
74 1.38ac
75 1.36ac
76 1.5ac
77 1.53ac
78 3.78ac
79 2.15ac
80 1.47ac
81 1.75ac
82 6.12ac
83 3.18ac
84 2.35ac
85 2.22ac
86 4.13ac
87 5.23ac
88 1.63ac
89 1.46ac
Note:
These maps are not intended for use in conveyancing or for engineering design purposes. The Town of Hanover and its representatives shall not be held liable for any reuse of this information.
MAP
65

MAP 66

TOWN OF HANOVER, MASS. INC. JUNE 14, 1727

Town of Hanover - Assessors Maps

Feet
0 50 100 200 300 400

Note:
These maps are not intended for use in conveyancing or for engineering design purposes. The Town of Hanover and its representatives shall not be held liable for any reuse of this information.

MAP 66

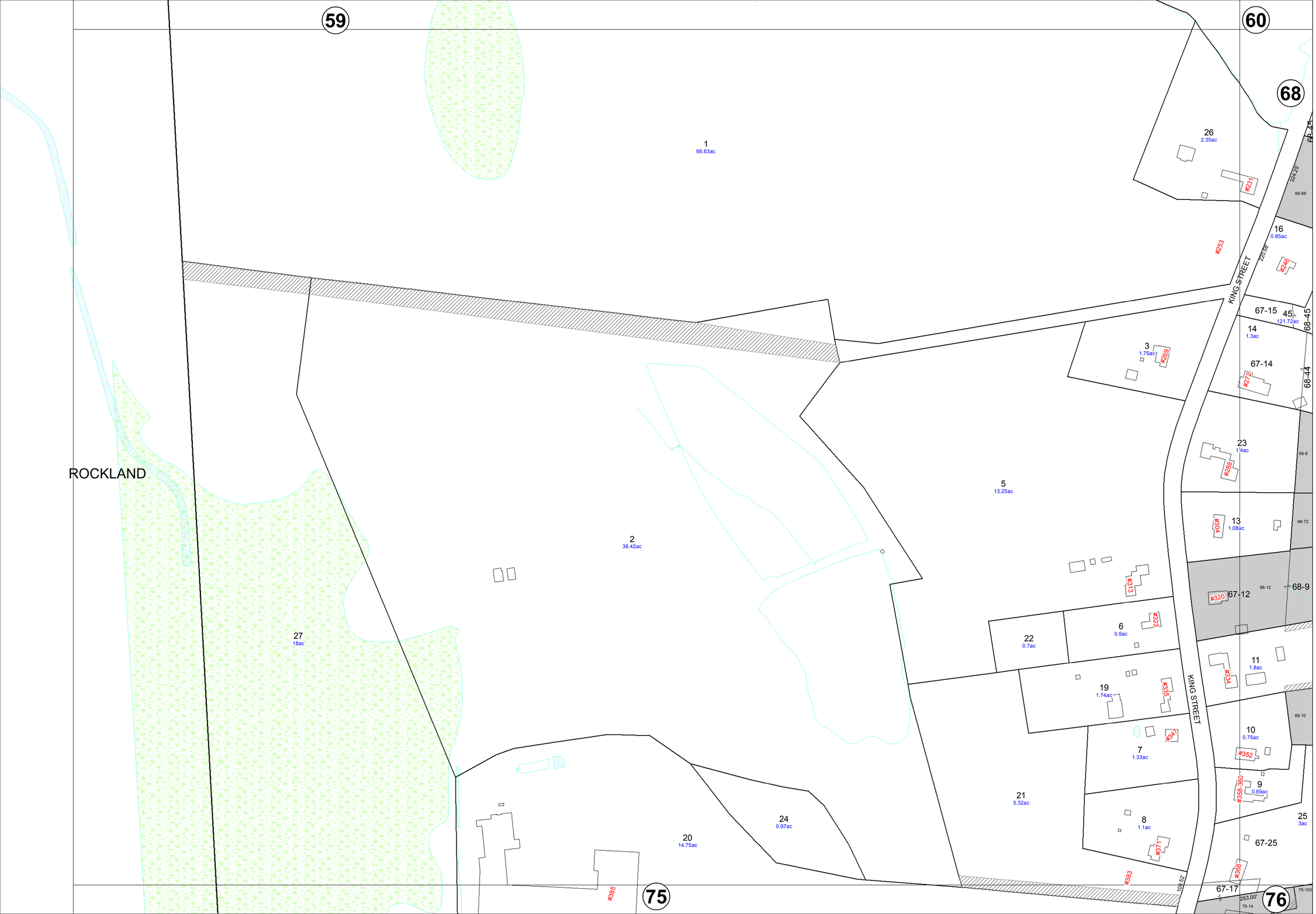
MAP
67
Town of Hanover - Assessors Maps
Feet
0 50 100 200 300 400
59
60
68
75
76
ROCKLAND
KING STREET
1
66.63ac
2
38.42ac
3
1.75ac
5
13.25ac
6
0.9ac
7
1.33ac
8
1.1ac
9
0.69ac
10
0.75ac
11
1.8ac
13
1.08ac
14
1.3ac
16
0.85ac
19
1.74ac
20
14.75ac
21
5.32ac
22
0.7ac
23
1.4ac
24
0.97ac
25
3ac
26
2.35ac
27
18ac
45
121.72ac
67-12
67-14
67-15
67-17
67-25
68-8
68-9
68-10
68-12
68-44
68-45
68-68
68-72
75-14
75-103
#231
#246
#253
#269
#272
#288
#304
#313
#320
#323
#334
#335
#341
#352
#358-360
#368
#371
#383
#385
324.25'
221.58'
108.52'
253.00'
Note:
These maps are not intended for use in conveyancing or for engineering design purposes. The Town of Hanover and its representatives shall not be held liable for any reuse of this information.
MAP
67

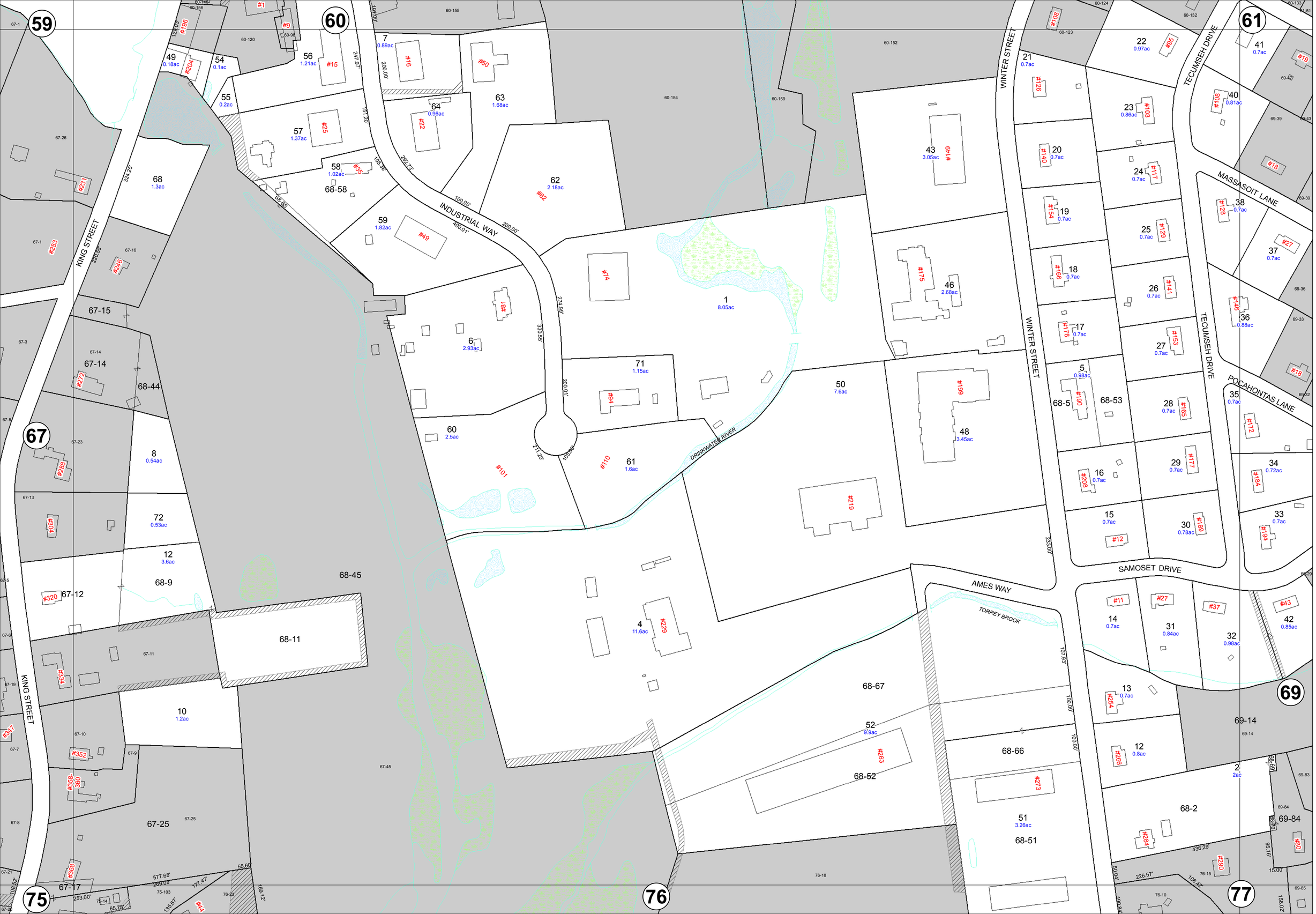

Note:
These maps are not intended for use in conveyancing or for engineering design purposes. The Town of Hanover and its representatives shall not be held liable for any reuse of this information.

MAP 68

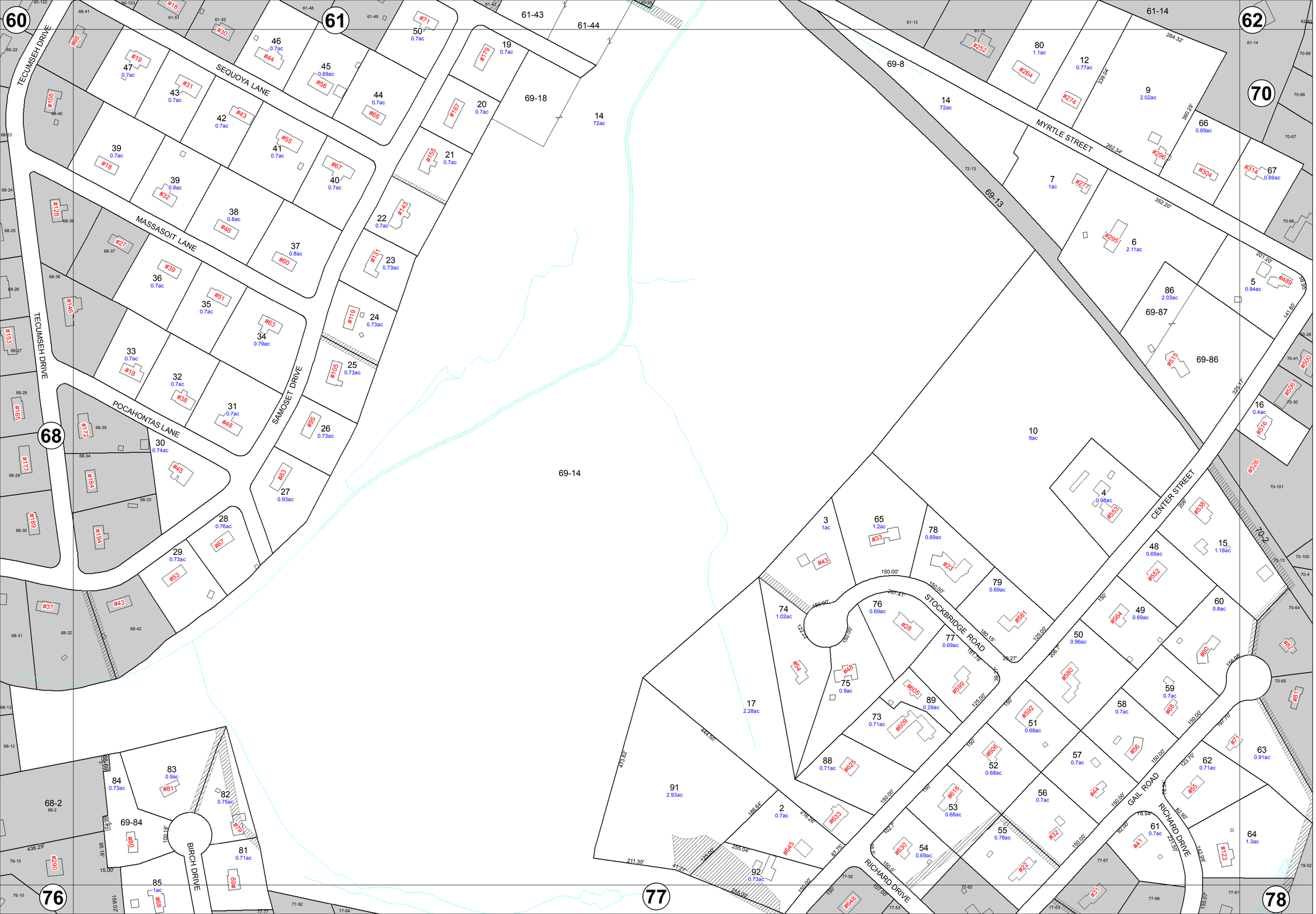
MAP 69
Town of Hanover - Assessors Maps
Feet
0 50 100 200 300 400
Note:
These maps are not intended for use in conveyancing or for engineering design purposes. The Town of Hanover and its representatives shall not be held liable for any reuse of this information.
TECUMSEH DRIVE
SEQUOYA LANE
MASSASOIT LANE
POCAHONTAS LANE
SAMOSET DRIVE
MYRTLE STREET
CENTER STREET
STOCKBRIDGE ROAD
GAIL ROAD
RICHARD DRIVE
BIRCH DRIVE
60
61
62
68
70
76
77
78
61-43
61-44
61-14
69-8
69-13
69-14
69-18
69-87
69-86
68-2
70-2

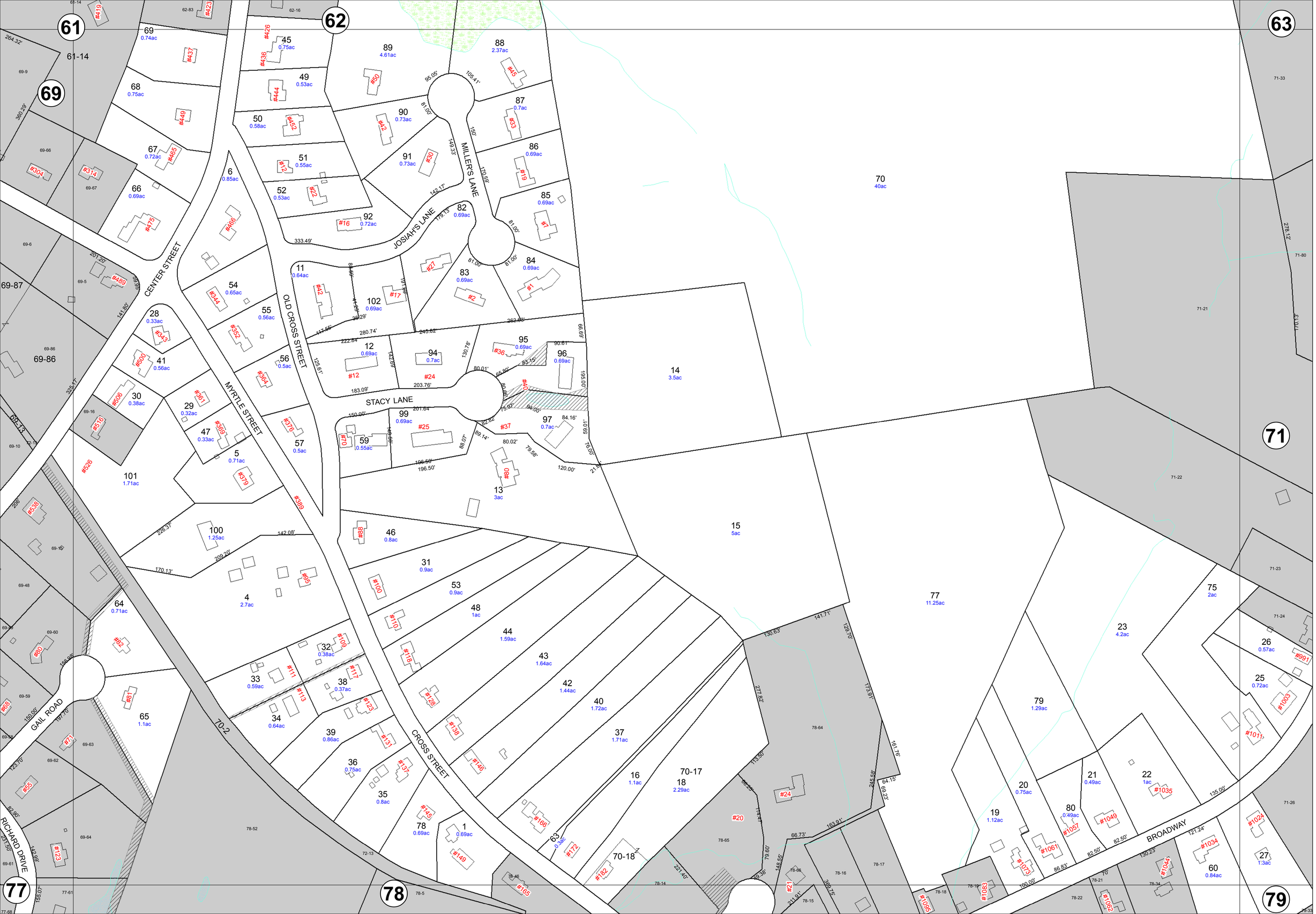
MAP 70
Town of Hanover - Assessors Maps
Feet
0 50 100 200 300 400
CENTER STREET
OLD CROSS STREET
MYRTLE STREET
MILLER'S LANE
JOSIAH'S LANE
STACY LANE
CROSS STREET
GAIL ROAD
RICHARD DRIVE
BROADWAY
61
62
63
69
71
77
78
79
61-14
69-86
70
14
3.5ac
15
5ac
77
11.25ac
13
3ac
Note:
These maps are not intended for use in conveyancing or for engineering design purposes. The Town of Hanover and its representatives shall not be held liable for any reuse of this information.
MAP 70

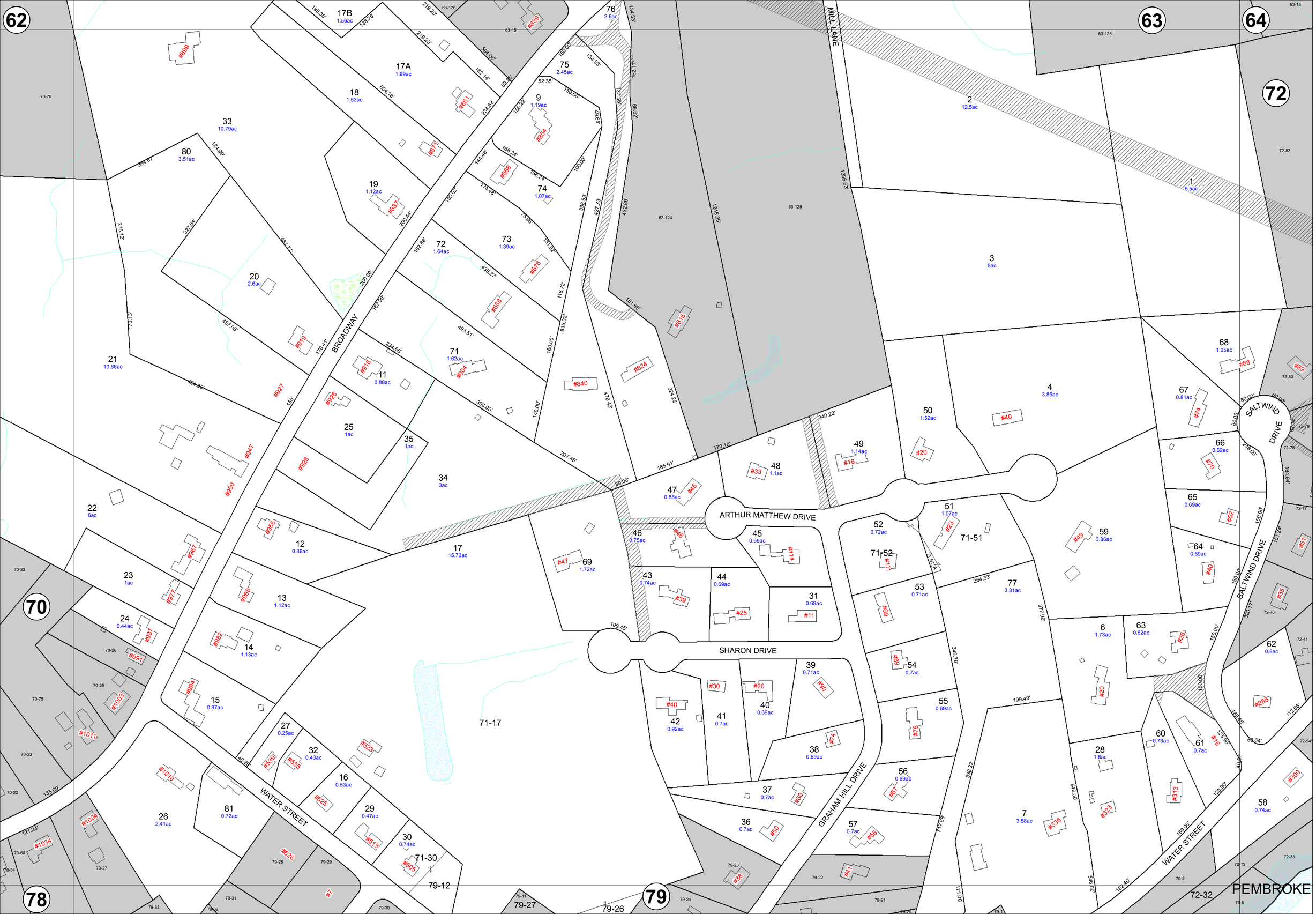
MAP 71
Town of Hanover - Assessors Maps
TOWN OF HANOVER, MASS. INC. JUNE 14, 1727
Feet
0 50 100 200 300 400
Note:
These maps are not intended for use in conveyancing or for engineering design purposes. The Town of Hanover and its representatives shall not be held liable for any reuse of this information.
BROADWAY
MILL LANE
ARTHUR MATTHEW DRIVE
SHARON DRIVE
GRAHAM HILL DRIVE
WATER STREET
SALTWIND DRIVE
PEMBROKE
62
63
64
70
72
78
79
17B 1.56ac
17A 1.99ac
18 1.52ac
33 10.79ac
80 3.51ac
19 1.12ac
20 2.6ac
21 10.66ac
22 6ac
23 1ac
24 0.44ac
14 1.13ac
15 0.97ac
13 1.12ac
12 0.88ac
11 0.88ac
25 1ac
35 1ac
34 3ac
17 15.72ac
76 2.6ac
75 2.45ac
9 1.19ac
74 1.07ac
73 1.39ac
72 1.64ac
71 1.62ac
2 12.5ac
1 5.5ac
3 5ac
4 3.86ac
50 1.52ac
49 1.14ac
48 1.1ac
47 0.86ac
46 0.75ac
45 0.69ac
69 1.72ac
43 0.74ac
44 0.69ac
31 0.69ac
52 0.72ac
51 1.07ac
71-51
71-52
53 0.71ac
77 3.31ac
59 3.86ac
68 1.05ac
67 0.81ac
66 0.69ac
65 0.69ac
64 0.69ac
6 1.73ac
63 0.82ac
62 0.8ac
54 0.7ac
55 0.69ac
39 0.71ac
40 0.69ac
41 0.7ac
42 0.92ac
38 0.69ac
37 0.7ac
36 0.7ac
56 0.69ac
57 0.7ac
7 3.88ac
28 1.6ac
60 0.73ac
61 0.7ac
58 0.74ac
71-17
27 0.25ac
32 0.43ac
16 0.53ac
29 0.47ac
30 0.74ac
71-30
79-12
79-27
79-26
26 2.41ac
81 0.72ac
72-32

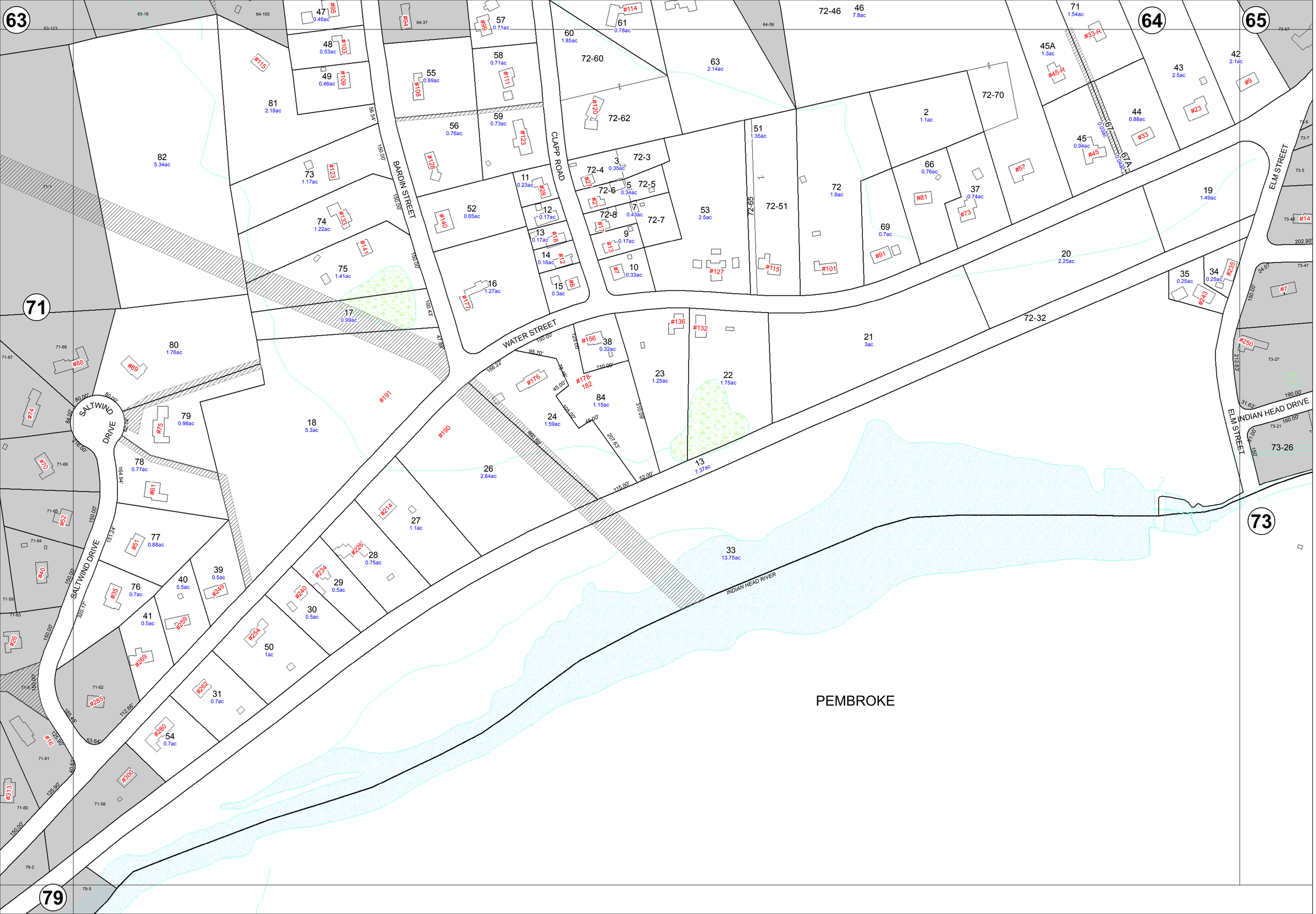
MAP
72
Town of Hanover - Assessors Maps
Feet
0 50 100 200 300 400
BARDIN STREET
CLAPP ROAD
WATER STREET
SALTWIND DRIVE
ELM STREET
INDIAN HEAD DRIVE
INDIAN HEAD RIVER
PEMBROKE
63
64
65
71
73
79
Note:
These maps are not intended for use in conveyancing or for engineering design purposes. The Town of Hanover and its representatives shall not be held liable for any reuse of this information.
MAP
72

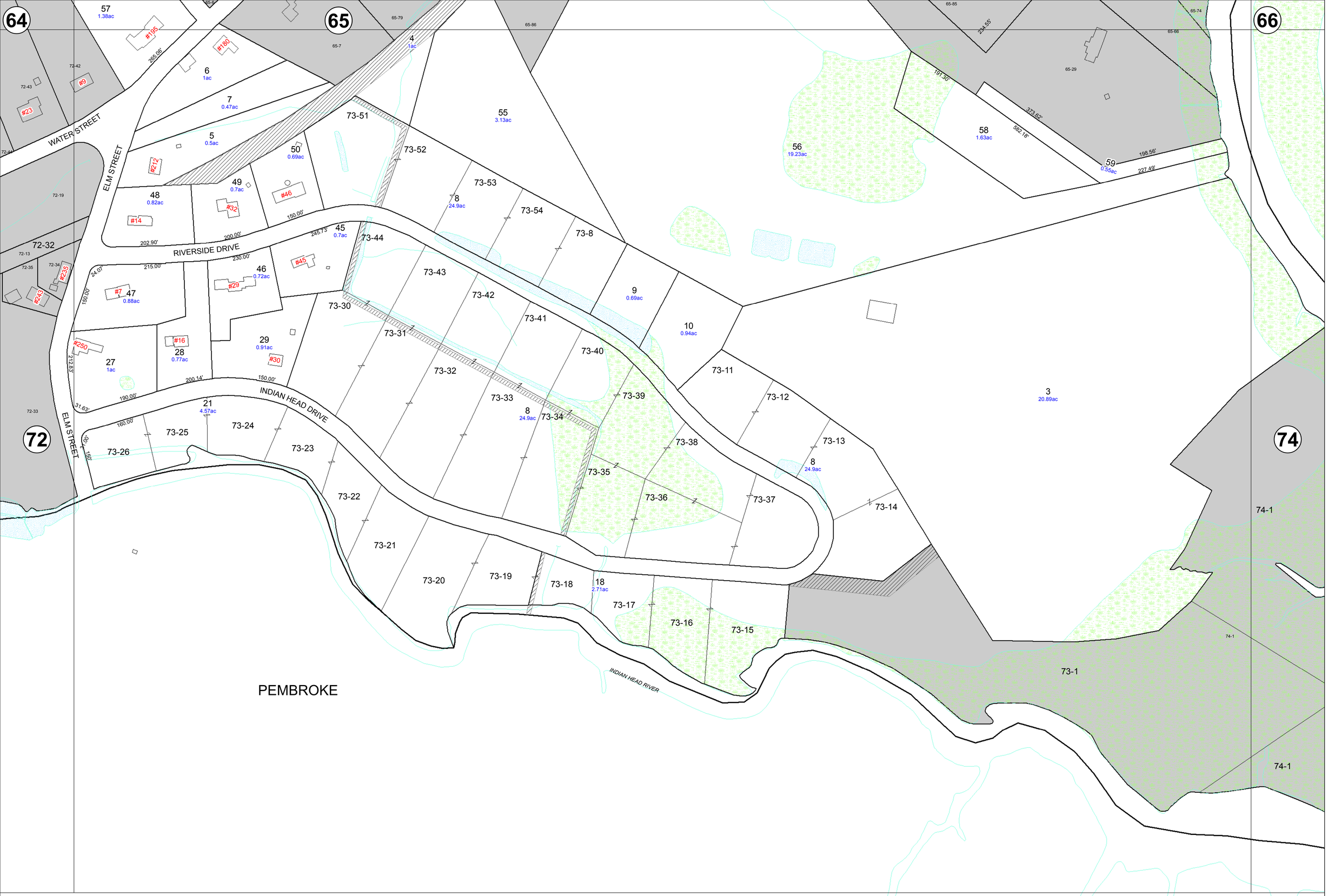

Note:
These maps are not intended for use in conveyancing or for engineering design purposes. The Town of Hanover and its representatives shall not be held liable for any reuse of this information.

MAP 73

MAP
74

Town of Hanover - Assessors Maps

0 50 100 200 300 400
Feet

Note:
These maps are not intended for use in conveyancing or for engineering design purposes. The Town of Hanover and its representatives shall not be held liable for any reuse of this information.

MAP
74

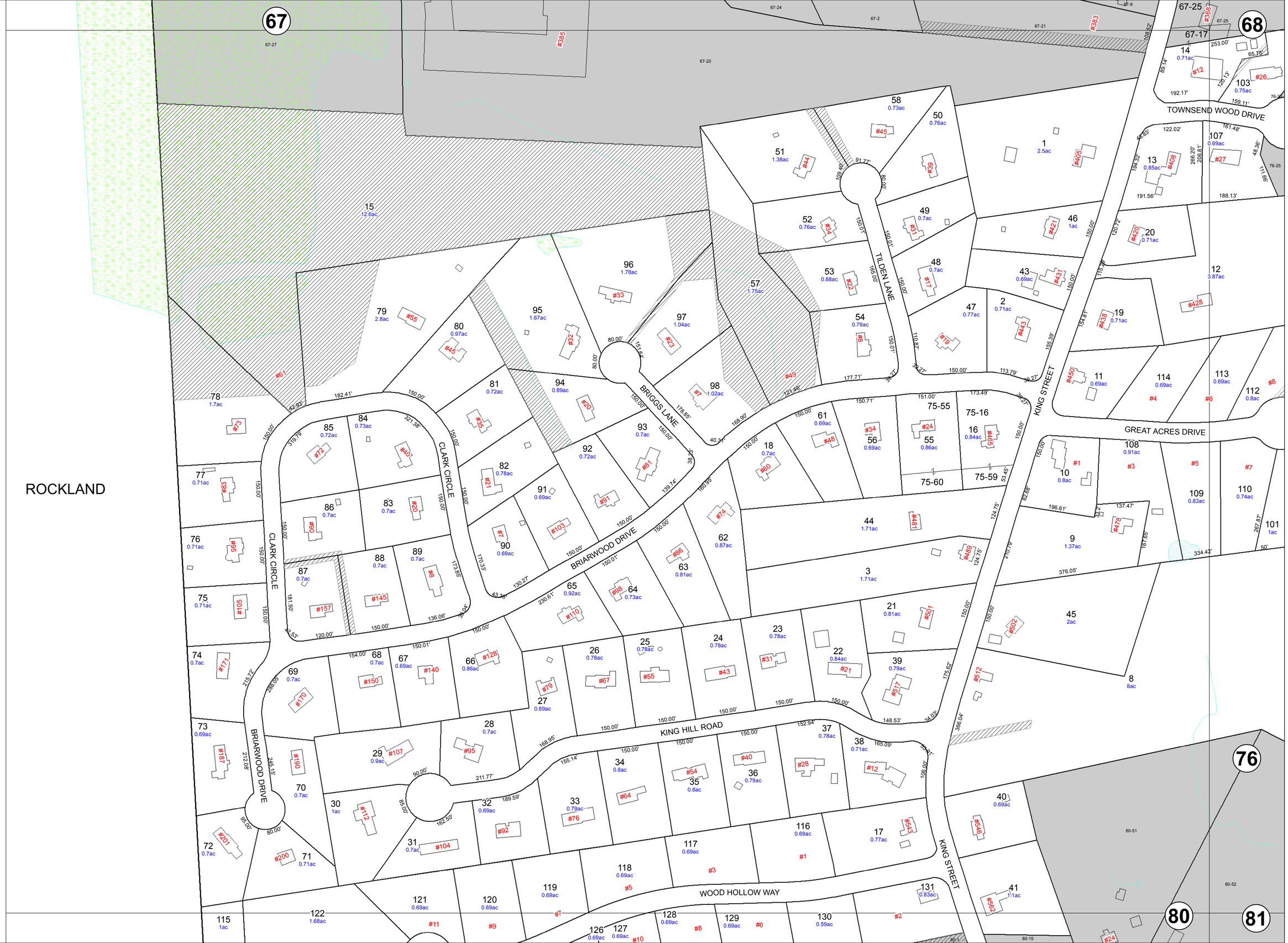
MAP 75
Town of Hanover - Assessors Maps
Feet
0 50 100 200 300 400
ROCKLAND
TOWNSEND WOOD DRIVE
TILDEN LANE
BRIGGS LANE
CLARK CIRCLE
BRIARWOOD DRIVE
KING HILL ROAD
KING STREET
GREAT ACRES DRIVE
WOOD HOLLOW WAY
67
68
76
80
81
Note:
These maps are not intended for use in conveyancing or for engineering design purposes. The Town of Hanover and its representatives shall not be held liable for any reuse of this information.
MAP 75

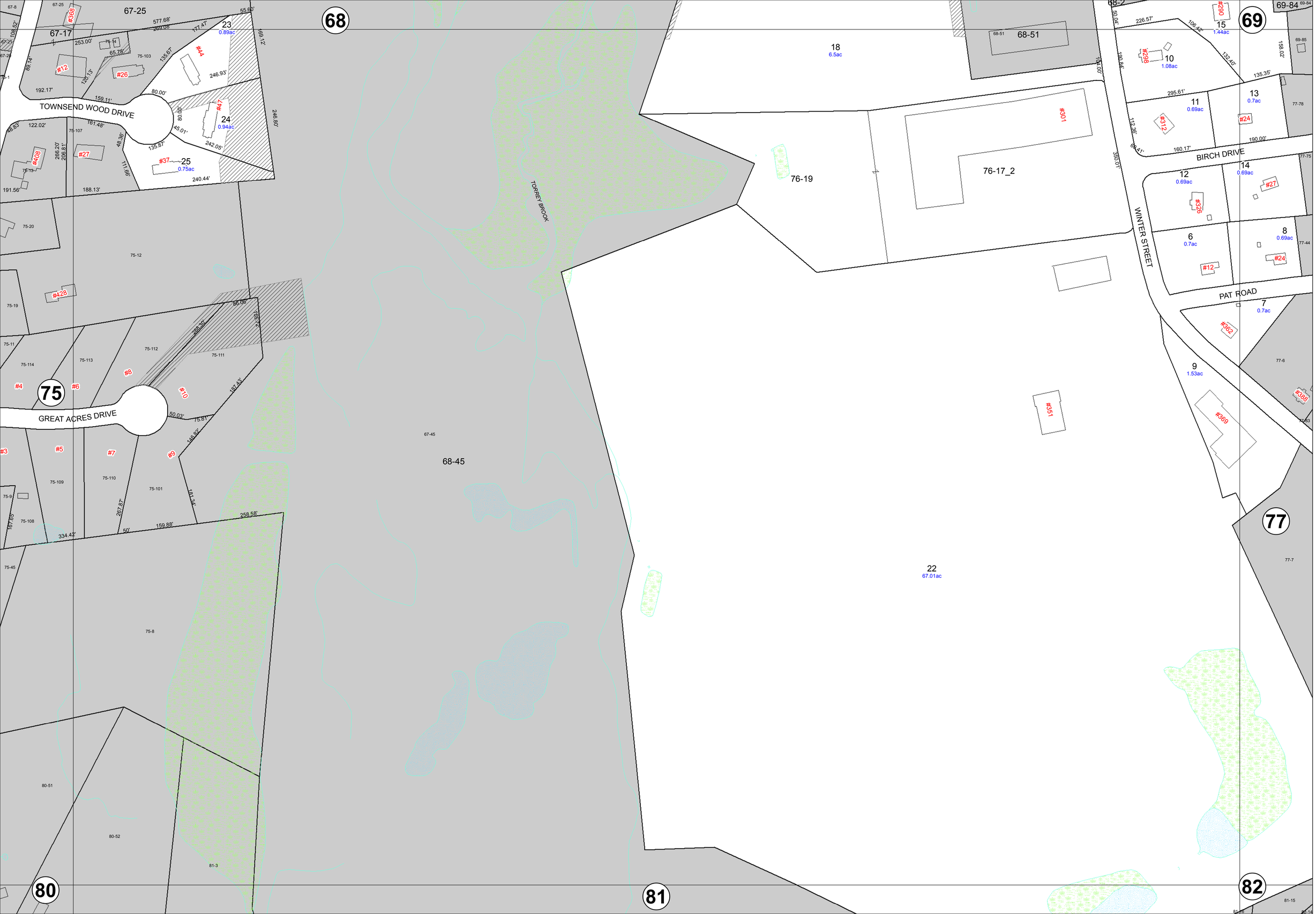
MAP
76
Town of Hanover - Assessors Maps
Feet
0 50 100 200 300 400
Note:
These maps are not intended for use in conveyancing or for engineering design purposes. The Town of Hanover and its representatives shall not be held liable for any reuse of this information.
TOWNSEND WOOD DRIVE
GREAT ACRES DRIVE
BIRCH DRIVE
PAT ROAD
WINTER STREET
TORREY BROOK
68
69
75
77
80
81
82
67-25
67-17
23
0.89ac
24
0.94ac
25
0.75ac
18
6.5ac
68-51
15
1.44ac
10
1.08ac
11
0.69ac
13
0.7ac
76-19
76-17_2
12
0.69ac
14
0.69ac
6
0.7ac
8
0.69ac
7
0.7ac
9
1.53ac
22
67.01ac
68-45
#368
#12
#26
#44
#47
#408
#27
#37
#428
#4
#6
#8
#10
#3
#5
#7
#9
#298
#290
#301
#312
#24
#326
#27
#12
#24
#362
#351
#369
#386

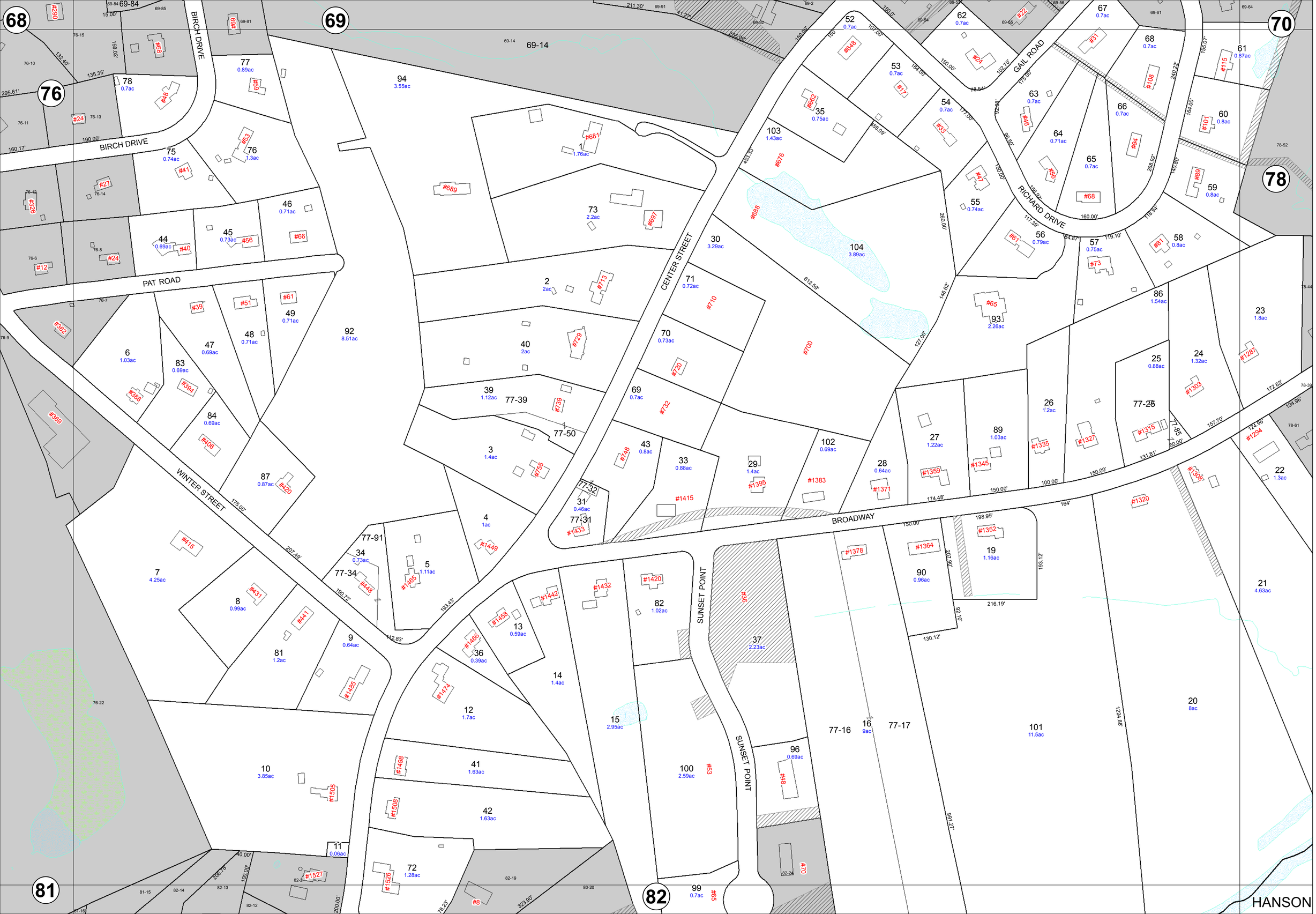

Note:
These maps are not intended for use in conveyancing or for engineering design purposes. The Town of Hanover and its representatives shall not be held liable for any reuse of this information.

MAP
77

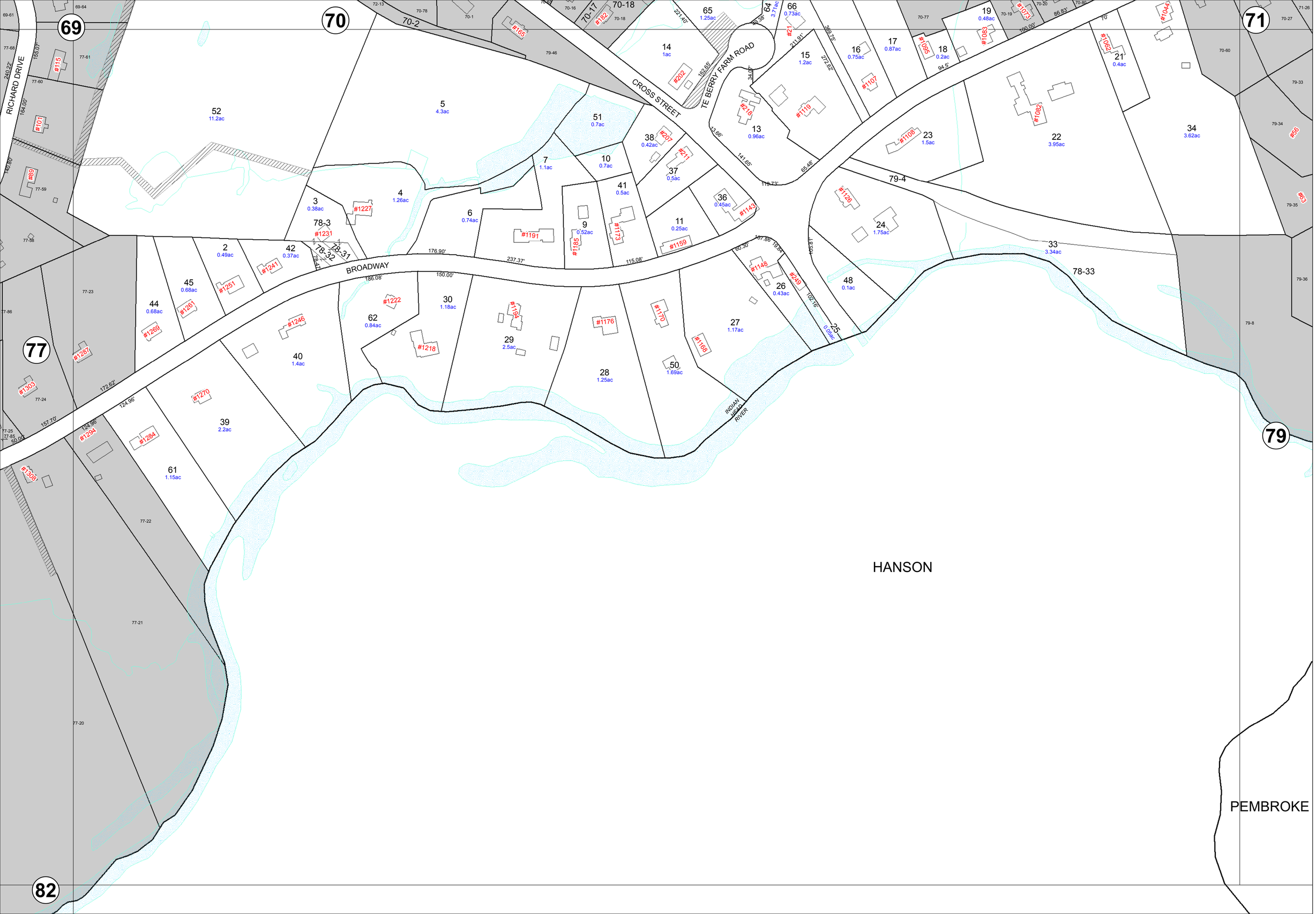
MAP
78
Town of Hanover - Assessors Maps
Feet
0 50 100 200 300 400
TOWN OF HANOVER, MASS
INC. JUNE 14, 1727
Note:
These maps are not intended for use in conveyancing or for engineering design purposes. The Town of Hanover and its representatives shall not be held liable for any reuse of this information.
MAP
78
RICHARD DRIVE
CROSS STREET
TE BERRY FARM ROAD
BROADWAY
INDIAN HEAD RIVER
HANSON
PEMBROKE
69
70
71
77
79
82
70-2
70-17
70-18
78-3
78-31
78-32
79-4
78-33
52 11.2ac
5 4.3ac
3 0.38ac
4 1.26ac
6 0.74ac
7 1.1ac
10 0.7ac
51 0.7ac
38 0.42ac
37 0.5ac
41 0.5ac
9 0.52ac
11 0.25ac
36 0.45ac
13 0.96ac
14 1ac
15 1.2ac
16 0.75ac
17 0.87ac
18 0.2ac
19 0.48ac
21 0.4ac
22 3.95ac
23 1.5ac
24 1.75ac
33 3.34ac
34 3.62ac
65 1.25ac
66 0.73ac
64 3.71ac
2 0.49ac
42 0.37ac
45 0.68ac
44 0.68ac
40 1.4ac
62 0.84ac
30 1.18ac
29 2.5ac
28 1.25ac
27 1.17ac
50 1.69ac
26 0.43ac
25 0.05ac
48 0.1ac
39 2.2ac
61 1.15ac
77-22
77-21
77-20
#101
#115
#89
#165
#182
#202
#207
#211
#218
#21
#119
#1107
#1095
#1083
#1073
#1044
#1062
#1082
#1108
#1126
#56
#69
#1227
#1231
#1191
#1185
#1173
#1159
#1143
#1148
#249
#1241
#1251
#1261
#1269
#1287
#1303
#1246
#1222
#1218
#1194
#1176
#1170
#1168
#1270
#1284
#1294
#1308

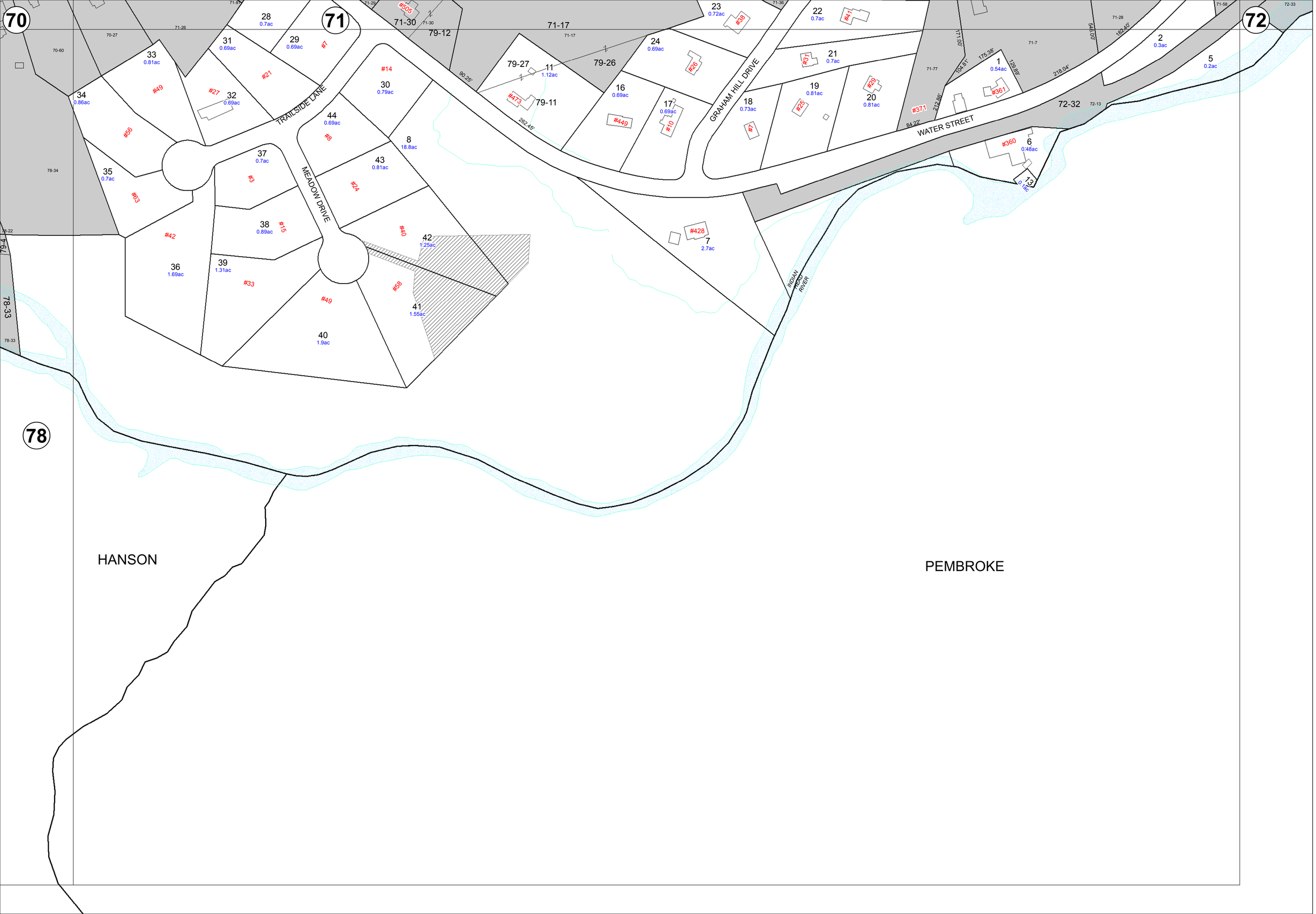

MAP 79

Town of Hanover - Assessors Maps

0 50 100 200 300 400 Feet

Note:
These maps are not intended for use in conveyancing or for engineering design purposes. The Town of Hanover and its representatives shall not be held liable for any reuse of this information.

MAP 79

MAP
80
Town of Hanover - Assessors Maps
Feet
0 50 100 200 300 400
TOWN OF HANOVER, MASS
INC. JUNE 14, 1727
75
76
81
ROCKLAND
HANSON
WOOD HOLLOW WAY
OLDE FORGE ROAD
INGLE LANE
KING STREET
WILDER LANE
Note:
These maps are not intended for use in conveyancing or for engineering design purposes. The Town of Hanover and its representatives shall not be held liable for any reuse of this information.
MAP
80

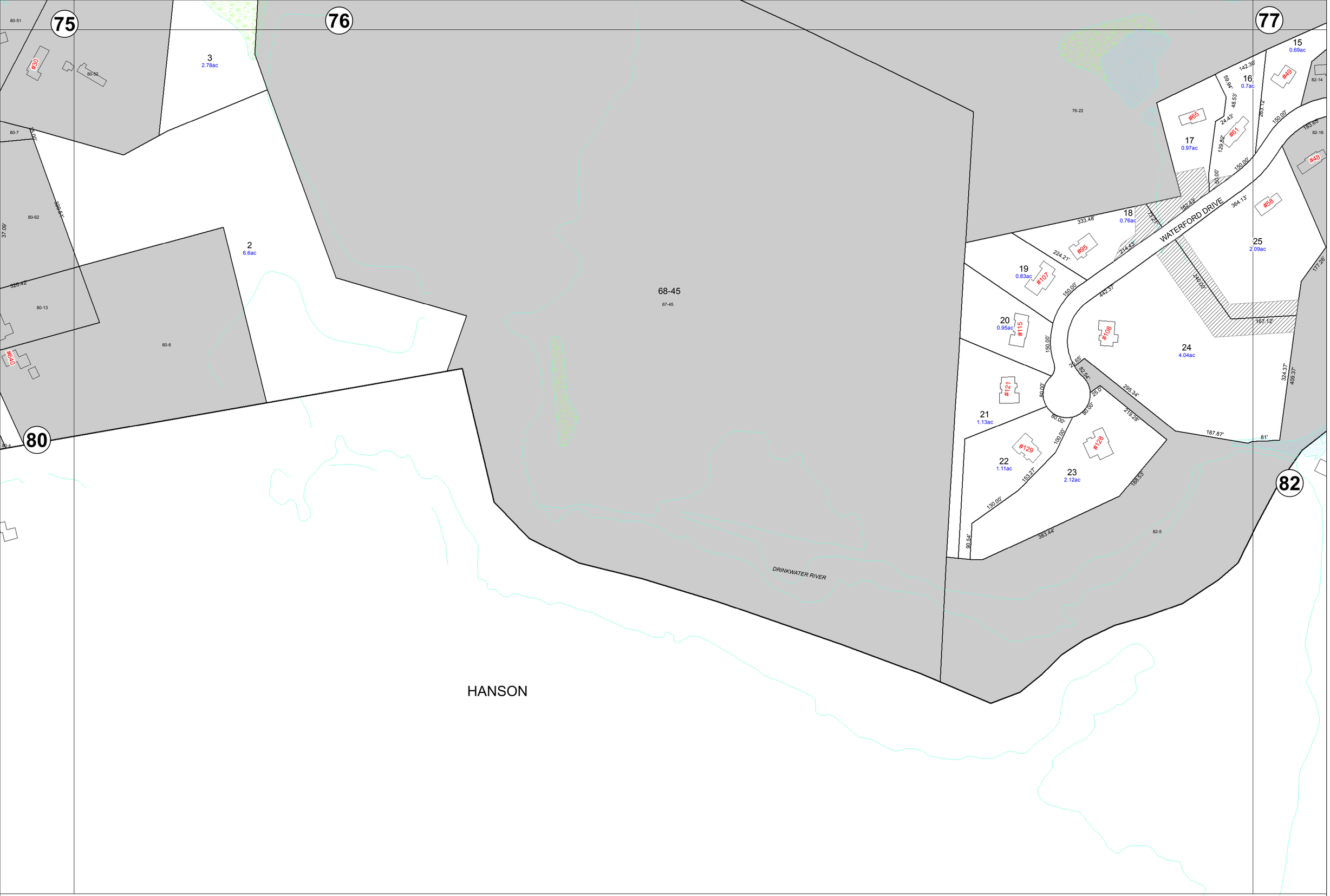

MAP
81

TOWN OF HANOVER, MASS
INC. JUNE 14, 1727

Town of Hanover - Assessors Maps

Feet
0 50 100 200 300 400

Note:
These maps are not intended for use in conveyancing or for engineering design purposes. The Town of Hanover and its representatives shall not be held liable for any reuse of this information.

MAP
81

76
77
78
81
MAP
82
TOWN OF HANOVER, MASS
INC. JUNE 14, 1727
Town of Hanover - Assessors Maps
0 50 100 200 300 400
Feet
Note:
These maps are not intended for use in conveyancing or for engineering design purposes. The Town of Hanover and its representatives shall not be held liable for any reuse of this information.
WATERFORD DRIVE
TIFFANY MILL LANE
BROADWAY
SUNSET POINT
INDIAN HEAD RIVER
HANSON
13
0.75ac
2
0.86ac
19
1.13ac
14
0.71ac
12
0.69ac
6
1.17ac
16
0.7ac
17
0.7ac
15
0.7ac
3
3.3ac
21
9.77ac
24
3.55ac
23
2.75ac
5
4.27ac
77-17
77-16
#1527
#1526
#8
#39
#27
#15
#12
#49
#65
#61
#18
#30
#46
#58
#1544
#9
#1558
#1561
#73
#65
#70

MAP
82